

NOTICE!!

These documents have been scanned!

Do not place un-scanned documents beneath this notice!

Do not remove this notice from this file!

GPO Jacket No. 560-102
Print Order 61540
Rise Business Services, LLC
Job=AZ15 4/29/2019



Box Number= AZ15008



Claim Begin-End: AMC443789-AMC443858

1 Initial Receipt



AZ15008-22

AMC450400-AMC453366

**NO
DOCUMENTS
FOUND**

NO DOCUMENTS FOUND
NO DOCUMENTS FOUND

NOTICE!!

These documents have been scanned!

Do not place un-scanned documents beneath this notice!

Do not remove this notice from this file!

GPO Jacket No. 560-102
Print Order 61540
Rise Business Services, LLC
Job=AZ15 4/29/2019



Box Number= AZ15008



Claim Begin-End: AMC443789-AMC443858

1 Initial Receipt



AZ15008-21

AMC450400-AMC453366

United States Department of the Interior
Bureau of Land Management
 DIV OF LANDS, MINRLS & ENERGY
 ONE N CENTRAL AVE
 PHOENIX, AZ 85004 -4427
 Phone: 602-417-9200

Receipt

No: 3829765

Transaction #: 3938000	
Date of Transaction: 05/05/2017	
CUSTOMER:	
	KEN SCHAAF 1205 H LN DELTA, CO 81416-9140 US

ENTERED
 MAY 09 2017
 BY: *Ryan*

LINE #	QTY	DESCRIPTION	REMARKS	UNIT PRICE	TOTAL
1	70.00	LOCATABLE MINERALS / MINING CLAIMS- NEW, UNADJUD, ONE OR MORE AUTH NOS / NEW MINING CLAIM PROCESSING FEE CASES: AMC443789/\$20.00, AMC443790/\$20.00, AMC443791/\$20.00, AMC443792/\$20.00, AMC443793/\$20.00, AMC443794/\$20.00, AMC443795/\$20.00, AMC443796/\$20.00, AMC443797/\$20.00, AMC443798/\$20.00, AMC443799/\$20.00, AMC443800/\$20.00, AMC443801/\$20.00, AMC443802/\$20.00, AMC443803/\$20.00, AMC443804/\$20.00, AMC443805/\$20.00, AMC443806/\$20.00, AMC443807/\$20.00, AMC443808/\$20.00, AMC443809/\$20.00, AMC443810/\$20.00, AMC443811/\$20.00, AMC443812/\$20.00, AMC443813/\$20.00, AMC443814/\$20.00, AMC443815/\$20.00, AMC443816/\$20.00, AMC443817/\$20.00, AMC443818/\$20.00, AMC443819/\$20.00, AMC443820/\$20.00, AMC443821/\$20.00, AMC443822/\$20.00, AMC443823/\$20.00, AMC443824/\$20.00, AMC443825/\$20.00, AMC443826/\$20.00, AMC443827/\$20.00, AMC443828/\$20.00, AMC443829/\$20.00, AMC443830/\$20.00, AMC443831/\$20.00, AMC443832/\$20.00, AMC443833/\$20.00, AMC443834/\$20.00, AMC443835/\$20.00, AMC443836/\$20.00, AMC443837/\$20.00, AMC443838/\$20.00, AMC443839/\$20.00, AMC443840/\$20.00, AMC443841/\$20.00, AMC443842/\$20.00, AMC443843/\$20.00, AMC443844/\$20.00,		- n/a -	1400.00

		AMC443845/\$20.00, AMC443846/\$20.00, AMC443847/\$20.00, AMC443848/\$20.00, AMC443849/\$20.00, AMC443850/\$20.00, AMC443851/\$20.00, AMC443852/\$20.00, AMC443853/\$20.00, AMC443854/\$20.00, AMC443855/\$20.00, AMC443856/\$20.00, AMC443857/\$20.00, AMC443858/\$20.00			
2	70.00	LOCATABLE MINERALS / MINING CLAIMS- NEW,UNADJUD, ONE OR MORE AUTH NOS / NEW MINING CLAIMS LOCATION FEE CASES: AMC443789/\$37.00, AMC443790/\$37.00, AMC443791/\$37.00, AMC443792/\$37.00, AMC443793/\$37.00, AMC443794/\$37.00, AMC443795/\$37.00, AMC443796/\$37.00, AMC443797/\$37.00, AMC443798/\$37.00, AMC443799/\$37.00, AMC443800/\$37.00, AMC443801/\$37.00, AMC443802/\$37.00, AMC443803/\$37.00, AMC443804/\$37.00, AMC443805/\$37.00, AMC443806/\$37.00, AMC443807/\$37.00, AMC443808/\$37.00, AMC443809/\$37.00, AMC443810/\$37.00, AMC443811/\$37.00, AMC443812/\$37.00, AMC443813/\$37.00, AMC443814/\$37.00, AMC443815/\$37.00, AMC443816/\$37.00, AMC443817/\$37.00, AMC443818/\$37.00, AMC443819/\$37.00, AMC443820/\$37.00, AMC443821/\$37.00, AMC443822/\$37.00, AMC443823/\$37.00, AMC443824/\$37.00, AMC443825/\$37.00, AMC443826/\$37.00, AMC443827/\$37.00, AMC443828/\$37.00, AMC443829/\$37.00, AMC443830/\$37.00, AMC443831/\$37.00, AMC443832/\$37.00, AMC443833/\$37.00, AMC443834/\$37.00, AMC443835/\$37.00, AMC443836/\$37.00, AMC443837/\$37.00, AMC443838/\$37.00, AMC443839/\$37.00, AMC443840/\$37.00, AMC443841/\$37.00, AMC443842/\$37.00, AMC443843/\$37.00, AMC443844/\$37.00, AMC443845/\$37.00, AMC443846/\$37.00, AMC443847/\$37.00, AMC443848/\$37.00, AMC443849/\$37.00, AMC443850/\$37.00, AMC443851/\$37.00, AMC443852/\$37.00, AMC443853/\$37.00, AMC443854/\$37.00, AMC443855/\$37.00, AMC443856/\$37.00, AMC443857/\$37.00, AMC443858/\$37.00		- n/a -	2590.00
		LOCATABLE MINERALS / MINING CLAIMS- NEW,UNADJUD, ONE OR MORE AUTH NOS / NEW MINING CLAIMS MAINTENANCE FEE CASES: AMC443789/\$155.00, AMC443790/\$155.00, AMC443791/\$155.00, AMC443792/\$155.00,			

		AMC443793/\$155.00, AMC443794/\$155.00, AMC443795/\$155.00, AMC443796/\$155.00, AMC443797/\$155.00, AMC443798/\$155.00, AMC443799/\$155.00, AMC443800/\$155.00, AMC443801/\$155.00, AMC443802/\$155.00, AMC443803/\$155.00, AMC443804/\$155.00, AMC443805/\$155.00, AMC443806/\$155.00, AMC443807/\$155.00, AMC443808/\$155.00, AMC443809/\$155.00, AMC443810/\$155.00, AMC443811/\$155.00, AMC443812/\$155.00, AMC443813/\$155.00, AMC443814/\$155.00, AMC443815/\$155.00, AMC443816/\$155.00, AMC443817/\$155.00, AMC443818/\$155.00, AMC443819/\$155.00, AMC443820/\$155.00, AMC443821/\$155.00, AMC443822/\$155.00, AMC443823/\$155.00, AMC443824/\$155.00, AMC443825/\$155.00, AMC443826/\$155.00, AMC443827/\$155.00, AMC443828/\$155.00, AMC443829/\$155.00, AMC443830/\$155.00, AMC443831/\$155.00, AMC443832/\$155.00, AMC443833/\$155.00, AMC443834/\$155.00, AMC443835/\$155.00, AMC443836/\$155.00, AMC443837/\$155.00, AMC443838/\$155.00, AMC443839/\$155.00, AMC443840/\$155.00, AMC443841/\$155.00, AMC443842/\$155.00, AMC443843/\$155.00, AMC443844/\$155.00, AMC443845/\$155.00, AMC443846/\$155.00, AMC443847/\$155.00, AMC443848/\$155.00, AMC443849/\$155.00, AMC443850/\$155.00, AMC443851/\$155.00, AMC443852/\$155.00, AMC443853/\$155.00, AMC443854/\$155.00, AMC443855/\$155.00, AMC443856/\$155.00, AMC443857/\$155.00, AMC443858/\$155.00			
3	70.00		- n/a -	10850.00	
TOTAL:			\$14,840.00		

PAYMENT INFORMATION			
1	AMOUNT:	14840.00	POSTMARKED: 05/02/2017
	TYPE:	CHECK	RECEIVED: 05/04/2017
	CHECK NO:	2090	
	NAME:	SCHAAF, KENNETH 1205 H LN DELTA CO 81416-9140 US	

REMARKS

This receipt was generated by the automated BLM Collections and Billing System and is a paper representation of a portion of the official electronic record contained therein.

NOTICE!!

These documents have been scanned!

Do not place un-scanned documents beneath this notice!

Do not remove this notice from this file!

GPO Jacket No. 560-102
Print Order 61540
Rise Business Services, LLC
Job=AZ15 4/29/2019



Box Number= AZ15008



Claim Begin-End: AMC443789-AMC443858

2 Correspondence



AZ15008-21 AMC450400-AMC453366

**NO
DOCUMENTS
FOUND**

NO DOCUMENTS FOUND
NO DOCUMENTS FOUND

NOTICE!!

These documents have been scanned!

Do not place un-scanned documents beneath this notice!

Do not remove this notice from this file!

GPO Jacket No. 560-102
Print Order 61540
Rise Business Services, LLC
Job=AZ15 4/29/2019



Box Number= AZ15008



Claim Begin-End: AMC443789-AMC443858

3 Transfers



AZ15008-21

AMC450400-AMC453366

**NO
DOCUMENTS
FOUND**

NO DOCUMENTS FOUND
NO DOCUMENTS FOUND

NOTICE!!

These documents have been scanned!

Do not place un-scanned documents beneath this notice!

Do not remove this notice from this file!

GPO Jacket No. 560-102
Print Order 61540
Rise Business Services, LLC
Job=AZ15 4/29/2019



Box Number= AZ15008



Claim Begin-End: AMC443789-AMC443858

4 Annual Filings



AZ15008-21

AMC450400-AMC453366

**NO
DOCUMENTS
FOUND**

NO DOCUMENTS FOUND
NO DOCUMENTS FOUND

NOTICE!!

These documents have been scanned!

Do not place un-scanned documents beneath this notice!

Do not remove this notice from this file!

GPO Jacket No. 560-102
Print Order 61540
Rise Business Services, LLC
Job=AZ15 4/29/2019



Box Number= AZ15008



Claim Begin-End: AMC443789-AMC443858

5 Miscellaneous



AZ15008-21

AMC450400-AMC453366

**NO
DOCUMENTS
FOUND**

NO DOCUMENTS FOUND
NO DOCUMENTS FOUND

NOTICE!!

These documents have been scanned!

Do not place un-scanned documents beneath this notice!

Do not remove this notice from this file!

GPO Jacket No. 560-102
Print Order 61540
Rise Business Services, LLC
Job=AZ15 4/29/2019



Box Number= AZ15008



Claim Begin-End: AMC443789-AMC443858

6 Location Notices-Amendments and Supporting Documents



AZ15008-21

AMC450400-AMC453366

MINING CLAIM STATUS REPORT

Data Entered: 05/09/17 Rm

MTP Checked By: 05/09/17 Rm
GEO Checked By: 05/09/17 Rm

LEAD SERIAL NUMBER: AMC 443789 thru AMC 443858

NUMBER OF CLAIMS & TYPE:

70 LODE
PLACER
ASSOCIATION PLACER
MILL SITE
TUNNEL SITE

CHARGES:

Processing Fee @ \$20 = \$ 1,400
Location Fee @ \$37 = \$ 2,590
Maintenance Fee @ \$155 = \$ 10,850
Add'l Maint Fee for Assoc Placer = \$
SUBTOTAL \$
Other Fees \$
Other Fees \$
TOTAL \$ 14,840

TOTAL ACREAGE: _____ Per Claim
(Placer Only)

NUMBER OF LOCATORS: _____

DOCUMENTS RECEIVED VIA: Over-the-Counter [] Mail TIMELY FILED: Yes No []

LEGAL DESCRIPTION: T 23N R 18W SEC 1, 10-15, 22-23, 24
T _____ R _____ SEC _____
T _____ R _____ SEC _____
T _____ R _____ SEC _____
T _____ R _____ SEC _____

BLM [] FOREST SERVICE [] SUBJ TO PL 359: Yes [] No []
WILDERNESS AREA []

SPLIT ESTATE: N/A [] SX [] PX [] OTHER []
SRHA [] Was proper Notice filed if located on SHRA Land? Yes [] No []

RECONVEYED MINERALS ON BLM LAND REQUIRE OPENING ORDER FROM 1944 TO 1993:

Open to Entry On _____ N/A []

COMMENTS/STATUS: VOID [] PARTIALLY VOID [] PVT MINERALS [] WITHDRAWN LANDS []
OTHER [] NO RIGHTS EXTENDED TO THOSE PORTIONS OF CLAIMS THAT OVERLAP

PATENT 1108106, 11339, 11192.
AMC 443850-443858 - USED MAP & 1st pg DESCRIPTION. CLAIMS RUN EAST-WEST, 2nd PAGE SAID NORTH-SOUTH.

[] Claimant acknowledges that portions of the following claim(s) site(s) may be void or voidable.

Printed Name of Claimant _____ Signature of Claimant _____

*****FINAL ADJUDICATION*****

DATE 5/2/2018 INITIALS Rm

AMC 443789

**RECORDING REQUESTED BY
AND RETURN TO:**
Ken Schaaf
1205 H Lane
Delta, Colorado 81416

RECEIVED
PHOENIX, ARIZONA
2017 MAY -4 P 3:15

**CERTIFICATE OF LOCATION
LODE MINING CLAIM**

KNOW ALL MEN BY THESE PRESENTS THAT Emerald Copper Corp., whose current mailing address is 1801 Broadway, Suite 800, Denver, Colorado 80202, by its Agent, the undersigned, hereby locates the MPR 1 Lode Mining Claim on the 10th day of February, 2017, situated in the Wallapai Mining District, Mohave County, Arizona, and by this Certificate and by right of discovery and location claims 1500.00 linear feet and 600.00 horizontal feet, along the vein thereof, said vein running 25.00 feet in a North direction from the point of discovery and 1475.00 feet in an South direction from the point of discovery, together with 300.00 feet on either side of the middle of said vein at the surface. The discovery monument on which the Notice of Location is posted is located at said point of discovery.


The general course of the lode or vein is North and South.

The Claim is located in the SW ¼ of Section 23, Township 23 North, Range 18 West, Gila & Salt River Base Meridian, Mohave County, State of Arizona, and is more particularly described by metes and bounds as follows:

Beginning at Corner No. 1, which is the Northeast Corner of this mining claim, thence South a distance of 1500.00 feet to Corner No. 2, the Southeast corner of this mining claim;
thence West a distance of 600.00 feet to Corner No. 3, the Southwest corner of this mining claim;
thence North a distance of 1500.00 feet to Corner No. 4, the Northwest corner of this mining claim;
thence East a distance of 600.00 feet to Corner No. 1, the point of beginning.

Beginning at Corner No. 1, which is the Northeast Corner of this claim, thence a distance of 1800 feet in a South direction and 1950 feet in a West direction to the following natural object or permanent monument, to wit: the Southeast Corner of Section 22, Township 23 North, Range 18 West, Gila & Salt River Base Meridian, Mohave County, State of Arizona.

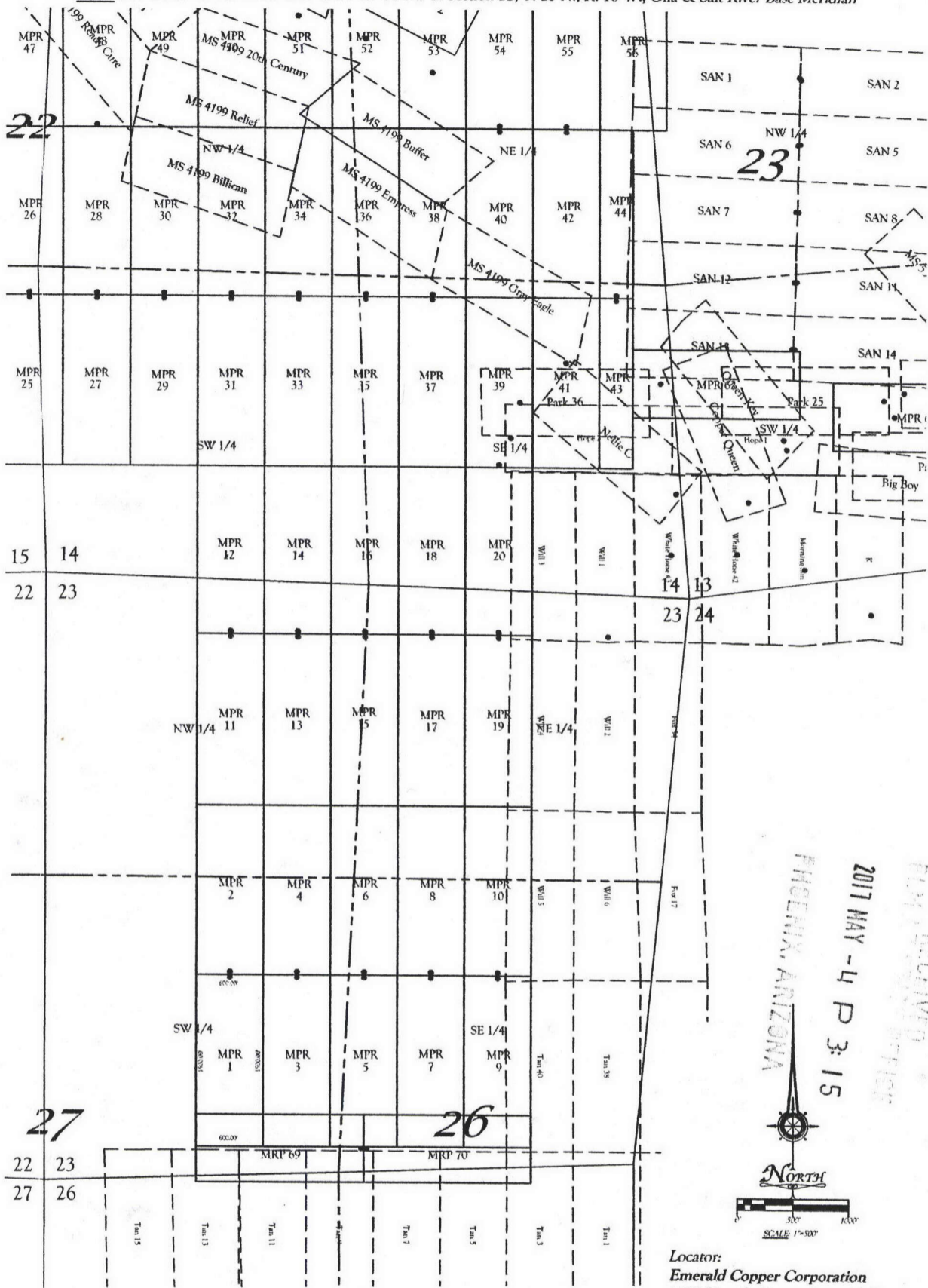
Located by:
Emerald Copper Corp.

By: 
Kelson Hatter, Its Agent

AMC443789

EXHIBIT "A"
A MAP OF THE MRP LODE CLAIM
 Located in Section 23, T. 23 N., R. 18 W.,
 Gila & Salt River Base Meridian, Mohave County, Arizona
 The general course of the lode or vein is North and South.

TIE: Beginning at Corner No. 1, the Northeast corner of this claim, thence a distance of
 1800 feet South and 1950 feet West to the SE Corner of Section 22, T. 23 N., R. 18 W., Gila & Salt River Base Meridian



All locations and corner monuments are 2" x 2" x 5' wood posts.

Locator:
 Emerald Copper Corporation
 1580 Lincoln Street, Suite 1280
 Denver CO. 80203

AMC443789

PHOENIX, ARIZONA
 2017 MAY -4 P 3:15
 RECEIVED
 PLM RECEIVED
 NORTH
 SCALE 1"=500'

**RECORDING REQUESTED BY
AND RETURN TO:**

Ken Schaaf
1205 H Lane
Delta, Colorado 81416

PHOENIX, ARIZONA

2017 MAY -4 P 3:15

RECEIVED
BLM ALY

**CERTIFICATE OF LOCATION
LODE MINING CLAIM**

KNOW ALL MEN BY THESE PRESENTS THAT Emerald Copper Corp., whose current mailing address is 1801 Broadway, Suite 800, Denver, Colorado 80202, by its Agent, the undersigned, hereby locates the MPR 2 Lode Mining Claim on the 10th day of February, 2017, situated in the Wallapai Mining District, Mohave County, Arizona, and by this Certificate and by right of discovery and location claims 1500.00 linear feet and 600.00 horizontal feet, along the vein thereof, said vein running 25.00 feet in a South direction from the point of discovery and 1475.00 feet in an North direction from the point of discovery, together with 300.00 feet on either side of the middle of said vein at the surface. The discovery monument on which the Notice of Location is posted is located at said point of discovery.

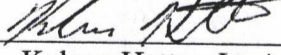
The general course of the lode or vein is North and South.

The Claim is located in the SW ¼ and the NW ¼ of Section 23, Township 23 North, Range 18 West, Gila & Salt River Base Meridian, Mohave County, State of Arizona, and is more particularly described by metes and bounds as follows:

Beginning at Corner No. 1, which is the Northeast Corner of this mining claim, thence South a distance of 1500.00 feet to Corner No. 2, the Southeast corner of this mining claim;
thence West a distance of 600.00 feet to Corner No. 3, the Southwest corner of this mining claim;
thence North a distance of 1500.00 feet to Corner No. 4, the Northwest corner of this mining claim;
thence East a distance of 600.00 feet to Corner No. 1, the point of beginning.

Beginning at Corner No. 1, which is the Northeast Corner of this claim, thence a distance of 3300 feet in a South direction and 1950 feet in a West direction to the following natural object or permanent monument, to wit: the Southeast Corner of Section 22, Township 23 North, Range 18 West, Gila & Salt River Base Meridian, Mohave County, State of Arizona.

Located by:
Emerald Copper Corp.

By: 
Kelson Hatter, Its Agent

AMC443790

EXHIBIT "A"
A MAP OF THE MRP LODE CLAIM
 Located in Section 23, T. 23 N., R. 18 W.,
 Gila & Salt River Base Meridian, Mohave County, Arizona
 The general course of the lode or vein is North and South.

TIE: Beginning at Corner No. 1, the Northeast corner of this claim, thence a distance of 3300 feet South and 1950 feet West to the SE Corner of Section 22, T. 23 N., R. 18 W., Gila & Salt River Base Meridian



All locations and monuments are 2" x 2" x 5" wood posts.

Locator:
 Emerald Copper Corporation
 1580 Lincoln Street, Suite 1280
 Denver CO. 80203

**RECORDING REQUESTED BY
AND RETURN TO:**

Ken Schaaf
1205 H Lane
Delta, Colorado 81416

PHOENIX, ARIZONA

2017 MAY -4 P 3:15

RECEIVED
DEPT. OF RECORDS & COURTS

**CERTIFICATE OF LOCATION
LODE MINING CLAIM**

KNOW ALL MEN BY THESE PRESENTS THAT Emerald Copper Corp., whose current mailing address is 1801 Broadway, Suite 800, Denver, Colorado 80202, by its Agent, the undersigned, hereby locates the MPR 3 Lode Mining Claim on the 10th day of February, 2017, situated in the Wallapai Mining District, Mohave County, Arizona, and by this Certificate and by right of discovery and location claims 1500.00 linear feet and 600.00 horizontal feet, along the vein thereof, said vein running 25.00 feet in a North direction from the point of discovery and 1475.00 feet in an South direction from the point of discovery, together with 300.00 feet on either side of the middle of said vein at the surface. The discovery monument on which the Notice of Location is posted is located at said point of discovery.

The general course of the lode or vein is North and South.

The Claim is located in the SW ¼ of Section 23, Township 23 North, Range 18 West, Gila & Salt River Base Meridian, Mohave County, State of Arizona, and is more particularly described by metes and bounds as follows:

Beginning at Corner No. 1, which is the Northeast Corner of this mining claim, thence South a distance of 1500.00 feet to Corner No. 2, the Southeast corner of this mining claim;
thence West a distance of 600.00 feet to Corner No. 3, the Southwest corner of this mining claim;
thence North a distance of 1500.00 feet to Corner No. 4, the Northwest corner of this mining claim;
thence East a distance of 600.00 feet to Corner No. 1, the point of beginning.

Beginning at Corner No. 1, which is the Northeast Corner of this claim, thence a distance of 1800 feet in a South direction and 2550 feet in a West direction to the following natural object or permanent monument, to wit: the Southeast Corner of Section 22, Township 23 North, Range 18 West, Gila & Salt River Base Meridian, Mohave County, State of Arizona.

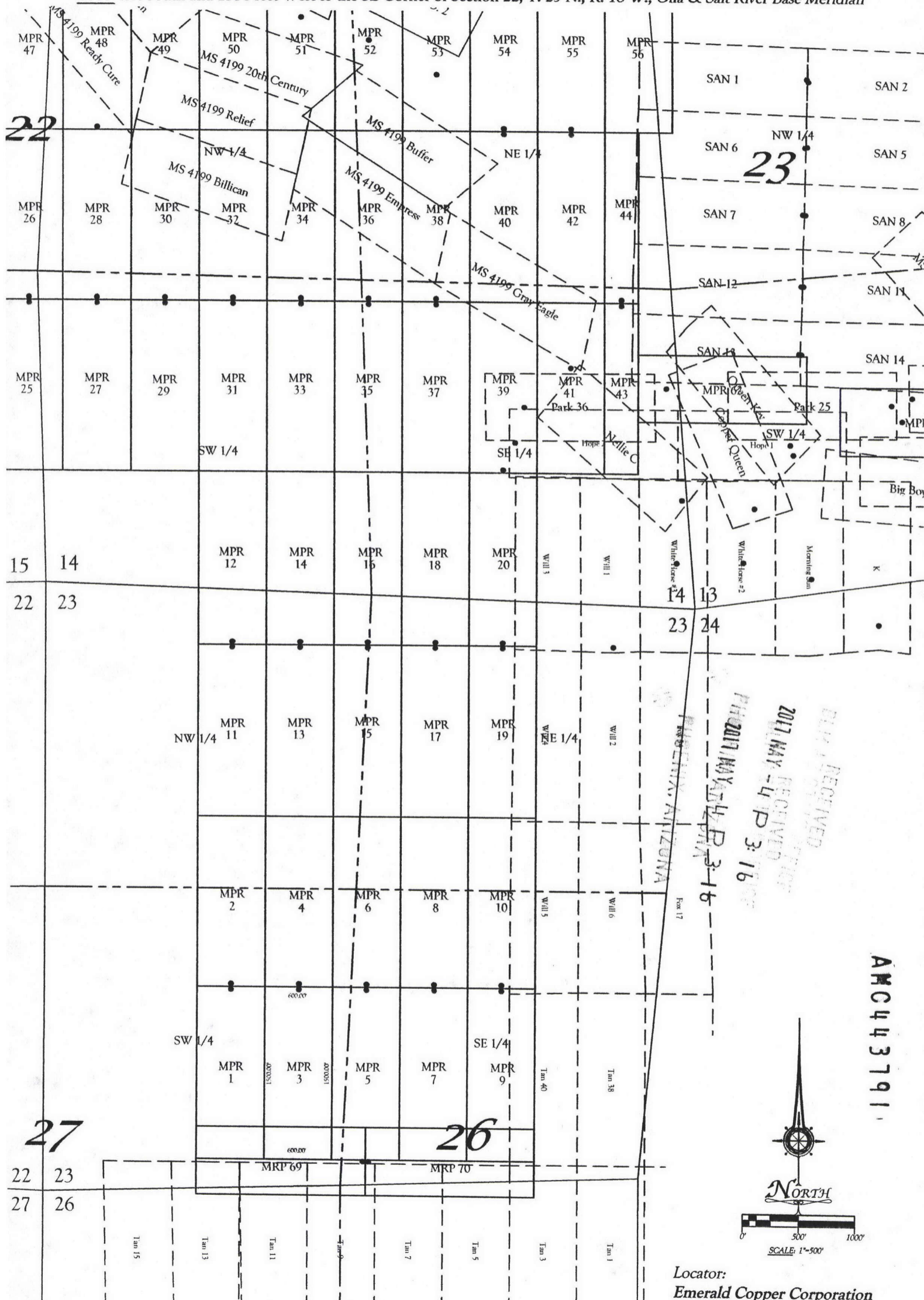
Located by:
Emerald Copper Corp.

By: 
Kelson Hatter, Its Agent

AMC443791

EXHIBIT "A"
A MAP OF THE MRP LODE CLAIM
 Located in Section 23, T. 23 N., R. 18 W.,
 Gila & Salt River Base Meridian, Mohave County, Arizona
 The general course of the lode or vein is North and South.

TIE: Beginning at Corner No. 1, the Northeast corner of this claim, thence a distance of 1800 feet South and 2550 feet West to the SE Corner of Section 22, T. 23 N., R. 18 W., Gila & Salt River Base Meridian



All locations and monuments are 2" x 2" x 5' wood posts.

Locator:
 Emerald Copper Corporation
 1580 Lincoln Street, Suite 1280
 Denver CO. 80203

**RECORDING REQUESTED BY
AND RETURN TO:**

Ken Schaaf
1205 H Lane
Delta, Colorado 81416

PHOENIX, ARIZONA

2017 MAY -4 P 3:16

RECEIVED
PLM
OFFICE

**CERTIFICATE OF LOCATION
LODE MINING CLAIM**

KNOW ALL MEN BY THESE PRESENTS THAT Emerald Copper Corp., whose current mailing address is 1801 Broadway, Suite 800, Denver, Colorado 80202, by its Agent, the undersigned, hereby locates the MPR 4 Lode Mining Claim on the 10th day of February, 2017, situated in the Wallapai Mining District, Mohave County, Arizona, and by this Certificate and by right of discovery and location claims 1500.00 linear feet and 600.00 horizontal feet, along the vein thereof, said vein running 25.00 feet in a South direction from the point of discovery and 1475.00 feet in an North direction from the point of discovery, together with 300.00 feet on either side of the middle of said vein at the surface. The discovery monument on which the Notice of Location is posted is located at said point of discovery.

The general course of the lode or vein is North and South.


The Claim is located in the SW ¼ and the NW ¼ of Section 23, Township 23 North, Range 18 West, Gila & Salt River Base Meridian, Mohave County, State of Arizona, and is more particularly described by metes and bounds as follows:

Beginning at Corner No. 1, which is the Northeast Corner of this mining claim, thence South a distance of 1500.00 feet to Corner No. 2, the Southeast corner of this mining claim;
thence West a distance of 600.00 feet to Corner No. 3, the Southwest corner of this mining claim;
thence North a distance of 1500.00 feet to Corner No. 4, the Northwest corner of this mining claim;
thence East a distance of 600.00 feet to Corner No. 1, the point of beginning.

Beginning at Corner No. 1, which is the Northeast Corner of this claim, thence a distance of 3300 feet in a South direction and 2550 feet in a West direction to the following natural object or permanent monument, to wit: the Southeast Corner of Section 22, Township 23 North, Range 18 West, Gila & Salt River Base Meridian, Mohave County, State of Arizona.

Located by:
Emerald Copper Corp.


By: _____


Kelson Hatter, Its Agent

AMC443792

EXHIBIT "A"
A MAP OF THE MRP LODE CLAIM
 Located in Section 23, T. 23 N., R. 18 W.,
 Gila & Salt River Base Meridian, Mohave County, Arizona
 The general course of the lode or vein is North and South.

TIE: Beginning at Corner No. 1, the Northeast corner of this claim, thence a distance of 3300 feet South and 2550 feet West to the SE Corner of Section 22, T. 23 N., R. 18 W., Gila & Salt River Base Meridian



All locations and corner monuments are 2" x 2" x 5' wood posts.

Locator:
 Emerald Copper Corporation
 1580 Lincoln Street, Suite 1280
 Denver CO. 80203

**RECORDING REQUESTED BY
AND RETURN TO:**

Ken Schaaf
1205 H Lane
Delta, Colorado 81416

PHOENIX, ARIZONA

2017 MAY -4 P 3:16

RECEIVED
E.M. & S. RECORDS OFFICE

**CERTIFICATE OF LOCATION
LODE MINING CLAIM**

KNOW ALL MEN BY THESE PRESENTS THAT Emerald Copper Corp., whose current mailing address is 1801 Broadway, Suite 800, Denver, Colorado 80202, by its Agent, the undersigned, hereby locates the MPR 5 Lode Mining Claim on the 10th day of February, 2017, situated in the Wallapai Mining District, Mohave County, Arizona, and by this Certificate and by right of discovery and location claims 1500.00 linear feet and 600.00 horizontal feet, along the vein thereof, said vein running 25.00 feet in a North direction from the point of discovery and 1475.00 feet in an South direction from the point of discovery, together with 300.00 feet on either side of the middle of said vein at the surface. The discovery monument on which the Notice of Location is posted is located at said point of discovery.

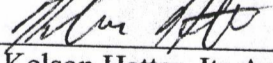
The general course of the lode or vein is North and South.

The Claim is located in the SW ¼ and the SE ¼ of Section 23, Township 23 North, Range 18 West, Gila & Salt River Base Meridian, Mohave County, State of Arizona, and is more particularly described by metes and bounds as follows:

Beginning at Corner No. 1, which is the Northeast Corner of this mining claim, thence South a distance of 1500.00 feet to Corner No. 2, the Southeast corner of this mining claim;
thence West a distance of 600.00 feet to Corner No. 3, the Southwest corner of this mining claim;
thence North a distance of 1500.00 feet to Corner No. 4, the Northwest corner of this mining claim;
thence East a distance of 600.00 feet to Corner No. 1, the point of beginning.

Beginning at Corner No. 1, which is the Northeast Corner of this claim, thence a distance of 1800 feet in a South direction and 3150 feet in a West direction to the following natural object or permanent monument, to wit: the Southeast Corner of Section 22, Township 23 North, Range 18 West, Gila & Salt River Base Meridian, Mohave County, State of Arizona.

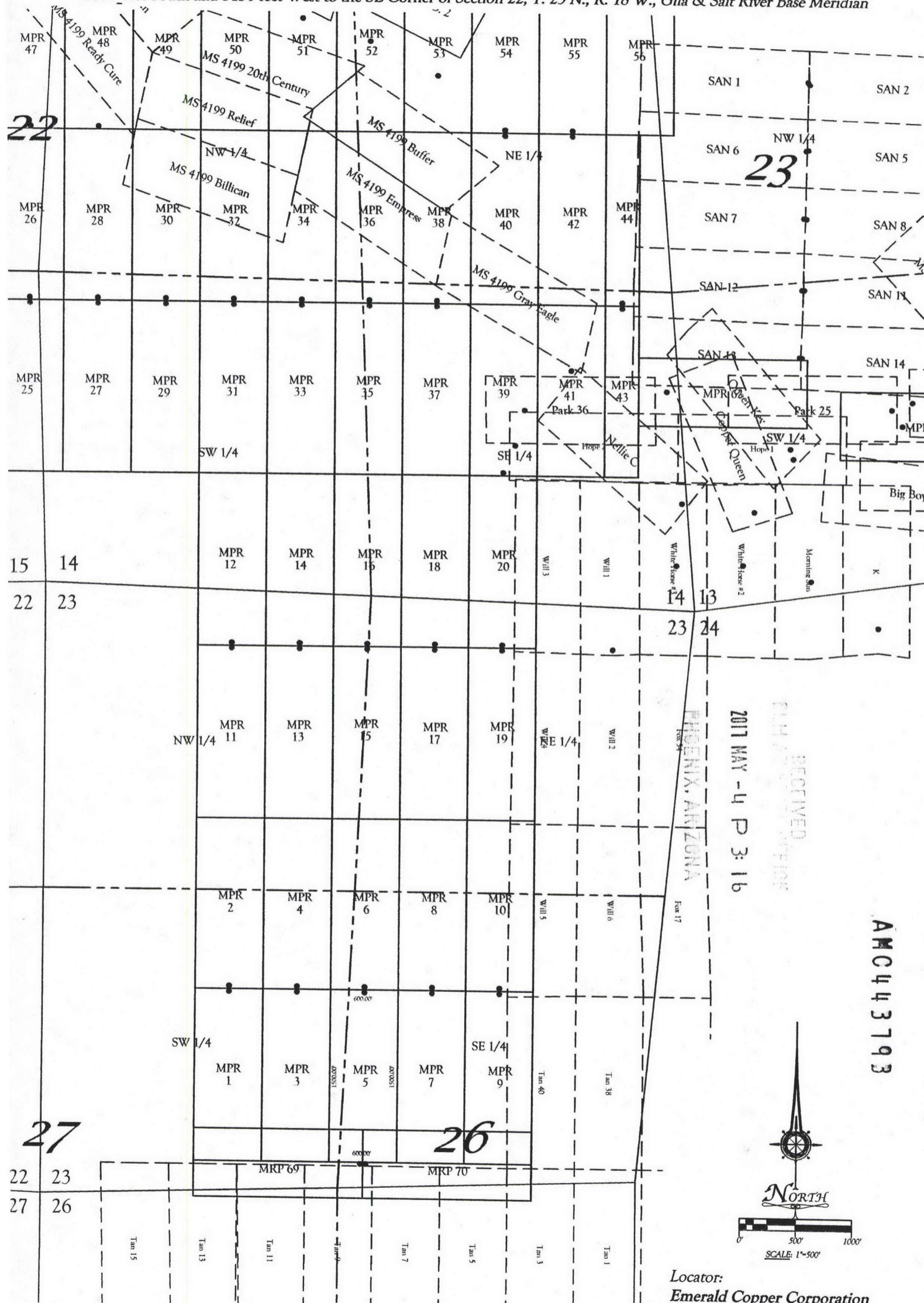
Located by:
Emerald Copper Corp.

By: 
Kelson Hatter, Its Agent

AMC443793

EXHIBIT "A"
A MAP OF THE MRP LODE CLAIM
 Located in Section 23, T. 23 N., R. 18 W.,
 Gila & Salt River Base Meridian, Mohave County, Arizona
 The general course of the lode or vein is North and South.

TIE: Beginning at Corner No. 1, the Northeast corner of this claim, thence a distance of 1800 feet South and 3150 feet West to the SE Corner of Section 22, T. 23 N., R. 18 W., Gila & Salt River Base Meridian



All locations and corner monuments are 2" x 2" x 5' wood posts.

Locator:
 Emerald Copper Corporation
 1580 Lincoln Street, Suite 1280
 Denver CO. 80203

**RECORDING REQUESTED BY
AND RETURN TO:**

Ken Schaaf
1205 H Lane
Delta, Colorado 81416

PHOENIX, ARIZONA

2011 MAY -4 P 3: 16

RECEIVED
CLM ASSTANT REGISTRAR

**CERTIFICATE OF LOCATION
LODE MINING CLAIM**

KNOW ALL MEN BY THESE PRESENTS THAT Emerald Copper Corp., whose current mailing address is 1801 Broadway, Suite 800, Denver, Colorado 80202, by its Agent, the undersigned, hereby locates the MPR 6 Lode Mining Claim on the 10th day of February, 2017, situated in the Wallapai Mining District, Mohave County, Arizona, and by this Certificate and by right of discovery and location claims 1500.00 linear feet and 600.00 horizontal feet, along the vein thereof, said vein running 25.00 feet in a South direction from the point of discovery and 1475.00 feet in an North direction from the point of discovery, together with 300.00 feet on either side of the middle of said vein at the surface. The discovery monument on which the Notice of Location is posted is located at said point of discovery.


The general course of the lode or vein is North and South.

The Claim is located in the SW ¼, SE ¼, NE ¼ and the NW ¼ of Section 23, Township 23 North, Range 18 West, Gila & Salt River Base Meridian, Mohave County, State of Arizona, and is more particularly described by metes and bounds as follows:

Beginning at Corner No. 1, which is the Northeast Corner of this mining claim, thence South a distance of 1500.00 feet to Corner No. 2, the Southeast corner of this mining claim;
thence West a distance of 600.00 feet to Corner No. 3, the Southwest corner of this mining claim;
thence North a distance of 1500.00 feet to Corner No. 4, the Northwest corner of this mining claim;
thence East a distance of 600.00 feet to Corner No. 1, the point of beginning.

Beginning at Corner No. 1, which is the Northeast Corner of this claim, thence a distance of 3300 feet in a South direction and 3150 feet in a West direction to the following natural object or permanent monument, to wit: the Southeast Corner of Section 22, Township 23 North, Range 18 West, Gila & Salt River Base Meridian, Mohave County, State of Arizona.


Located by:
Emerald Copper Corp.

By: 
Kelson Hatter, Its Agent

AMC 443794

EXHIBIT "A"
A MAP OF THE MRP LODE CLAIM
 Located in Section 23, T. 23 N., R. 18 W.,
 Gila & Salt River Base Meridian, Mohave County, Arizona
 The general course of the lode or vein is North and South.

TIE: Beginning at Corner No. 1, the Northeast corner of this claim, thence a distance of 3300 feet South and 3150 feet West to the SE Corner of Section 22, T. 23 N., R. 18 W., Gila & Salt River Base Meridian



2017 MAY - 4 P 3: 16
 FILE RECEIVED
 PHOENIX, ARIZONA
 Box 17

AMC443794



Locator:
 Emerald Copper Corporation
 1580 Lincoln Street, Suite 1280
 Denver CO. 80203

All locations and corner monuments are 2" x 2" x 5' wood posts.

**RECORDING REQUESTED BY
AND RETURN TO:**

Ken Schaaf
1205 H Lane
Delta, Colorado 81416

RECEIVED
DLN A STATE OFFICE
2017 MAY -4 P 3:16
PHOENIX, ARIZONA

**CERTIFICATE OF LOCATION
LODE MINING CLAIM**

KNOW ALL MEN BY THESE PRESENTS THAT Emerald Copper Corp., whose current mailing address is 1801 Broadway, Suite 800, Denver, Colorado 80202, by its Agent, the undersigned, hereby locates the MPR 7 Lode Mining Claim on the 10th day of February, 2017, situated in the Wallapai Mining District, Mohave County, Arizona, and by this Certificate and by right of discovery and location claims 1500.00 linear feet and 600.00 horizontal feet, along the vein thereof, said vein running 25.00 feet in a North direction from the point of discovery and 1475.00 feet in an South direction from the point of discovery, together with 300.00 feet on either side of the middle of said vein at the surface. The discovery monument on which the Notice of Location is posted is located at said point of discovery.


The general course of the lode or vein is North and South.

The Claim is located in the SE ¼ of Section 23, Township 23 North, Range 18 West, Gila & Salt River Base Meridian, Mohave County, State of Arizona, and is more particularly described by metes and bounds as follows:

Beginning at Corner No. 1, which is the Northeast Corner of this mining claim, thence South a distance of 1500.00 feet to Corner No. 2, the Southeast corner of this mining claim;
thence West a distance of 600.00 feet to Corner No. 3, the Southwest corner of this mining claim;
thence North a distance of 1500.00 feet to Corner No. 4, the Northwest corner of this mining claim;
thence East a distance of 600.00 feet to Corner No. 1, the point of beginning.

Beginning at Corner No. 1, which is the Northeast Corner of this claim, thence a distance of 1800 feet in a South direction and 3750 feet in a West direction to the following natural object or permanent monument, to wit: the Southeast Corner of Section 22, Township 23 North, Range 18 West, Gila & Salt River Base Meridian, Mohave County, State of Arizona.

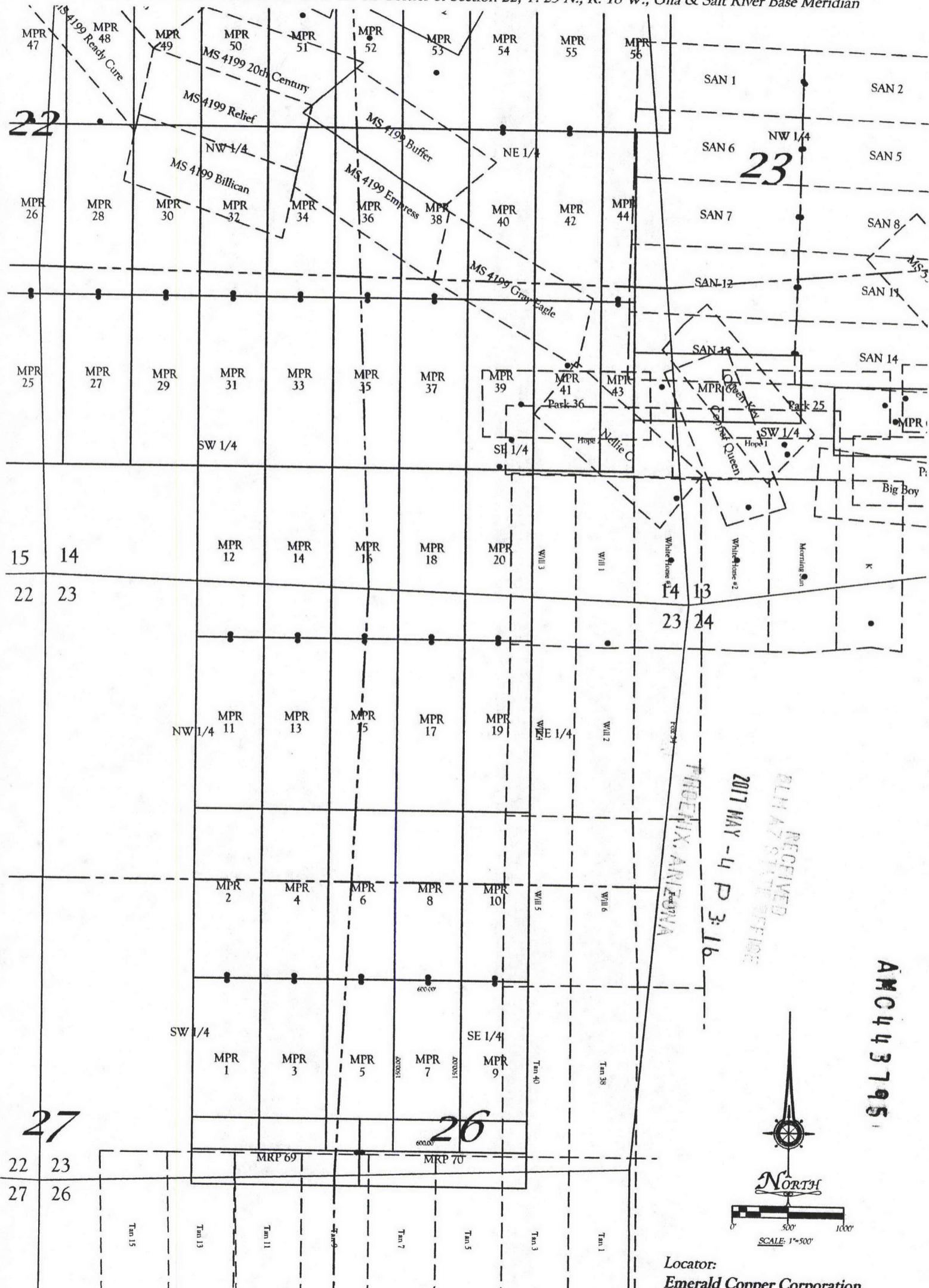
Located by:
Emerald Copper Corp.

By: 
Kelson Hatter, Its Agent

AMC443795

EXHIBIT "A"
A MAP OF THE MRP LODE CLAIM
 Located in Section 23, T. 23 N., R. 18 W.,
 Gila & Salt River Base Meridian, Mohave County, Arizona
 The general course of the lode or vein is North and South.

TIE: Beginning at Corner No. 1, the Northeast corner of this claim, thence a distance of 1800 feet South and 3750 feet West to the SE Corner of Section 22, T. 23 N., R. 18 W., Gila & Salt River Base Meridian



All locations and corner monuments are 2" x 2" x 5' wood posts.

Locator:
Emerald Copper Corporation
 1580 Lincoln Street, Suite 1280
 Denver CO. 80203

AMC443795

**RECORDING REQUESTED BY
AND RETURN TO:**

Ken Schaaf
1205 H Lane
Delta, Colorado 81416

RECEIVED
PLM & REGISTERED OFFICE
2017 MAY -4 P 3:17
PHOENIX, ARIZONA

**CERTIFICATE OF LOCATION
LODE MINING CLAIM**

KNOW ALL MEN BY THESE PRESENTS THAT Emerald Copper Corp., whose current mailing address is 1801 Broadway, Suite 800, Denver, Colorado 80202, by its Agent, the undersigned, hereby locates the MPR 8 Lode Mining Claim on the 10th day of February, 2017, situated in the Wallapai Mining District, Mohave County, Arizona, and by this Certificate and by right of discovery and location claims 1500.00 linear feet and 600.00 horizontal feet, along the vein thereof, said vein running 25.00 feet in a South direction from the point of discovery and 1475.00 feet in an North direction from the point of discovery, together with 300.00 feet on either side of the middle of said vein at the surface. The discovery monument on which the Notice of Location is posted is located at said point of discovery.

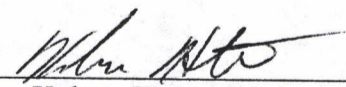
The general course of the lode or vein is North and South.

The Claim is located in the SE ¼ and the NE ¼ of Section 23, Township 23 North, Range 18 West, Gila & Salt River Base Meridian, Mohave County, State of Arizona, and is more particularly described by metes and bounds as follows:

Beginning at Corner No. 1, which is the Northeast Corner of this mining claim, thence South a distance of 1500.00 feet to Corner No. 2, the Southeast corner of this mining claim;
thence West a distance of 600.00 feet to Corner No. 3, the Southwest corner of this mining claim;
thence North a distance of 1500.00 feet to Corner No. 4, the Northwest corner of this mining claim;
thence East a distance of 600.00 feet to Corner No. 1, the point of beginning.

Beginning at Corner No. 1, which is the Northeast Corner of this claim, thence a distance of 3300 feet in a South direction and 3750 feet in a West direction to the following natural object or permanent monument, to wit: the Southeast Corner of Section 22, Township 23 North, Range 18 West, Gila & Salt River Base Meridian, Mohave County, State of Arizona.

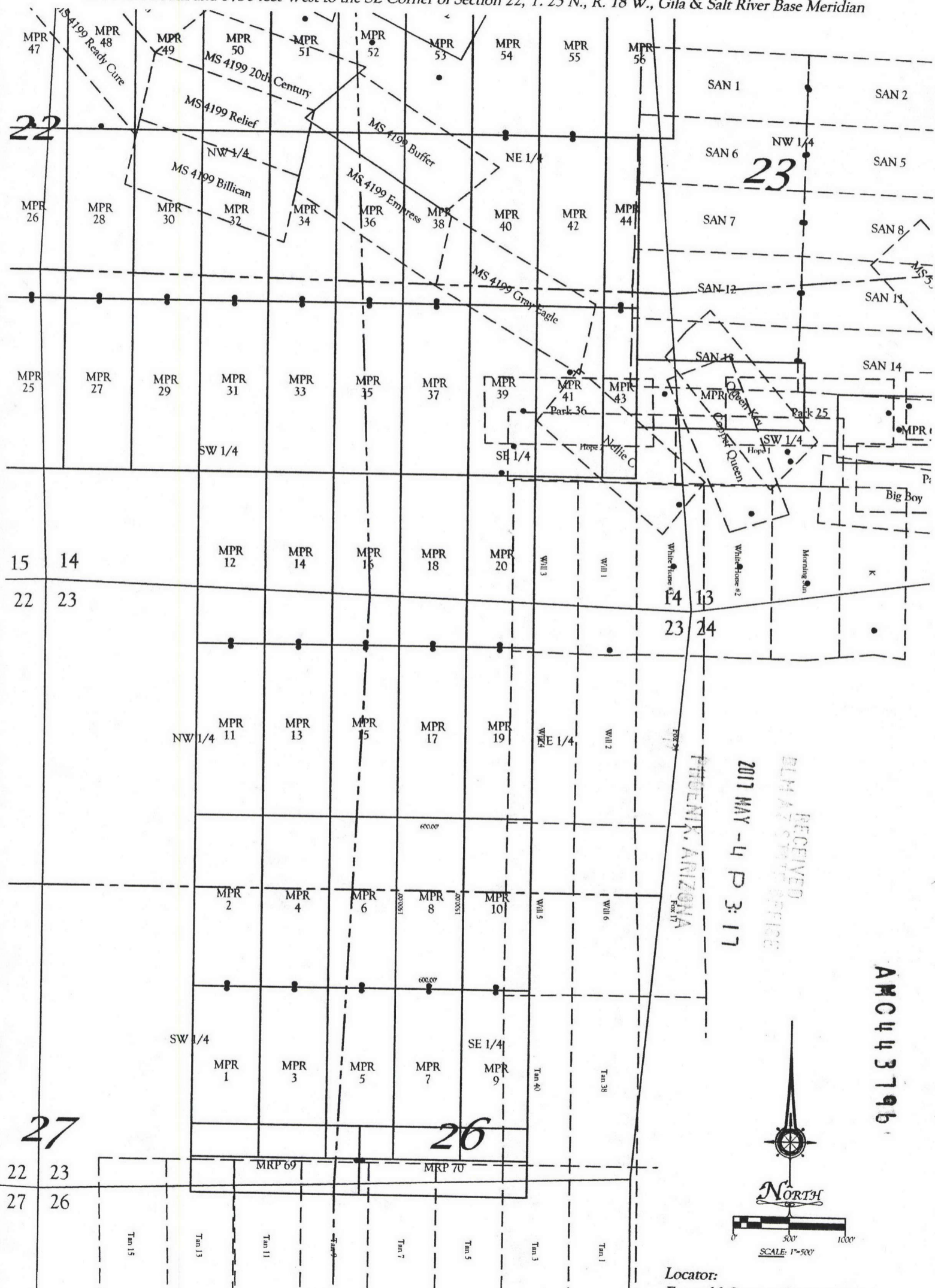
Located by:
Emerald Copper Corp.

By: 
Kelson Hatter, Its Agent

AMC443796

EXHIBIT "A"
A MAP OF THE MRP LODE CLAIM
 Located in Section 23, T. 23 N., R. 18 W.,
 Gila & Salt River Base Meridian, Mohave County, Arizona
 The general course of the lode or vein is North and South.

TIE: Beginning at Corner No. 1, the Northeast corner of this claim, thence a distance of 3300 feet South and 3750 feet West to the SE Corner of Section 22, T. 23 N., R. 18 W., Gila & Salt River Base Meridian



All locations and corner monuments are 2" x 2" x 5' wood posts.

Locator:
 Emerald Copper Corporation
 1580 Lincoln Street, Suite 1280
 Denver CO. 80203

AMC443796

**RECORDING REQUESTED BY
AND RETURN TO:**

Ken Schaaf
1205 H Lane
Delta, Colorado 81416

PHOENIX, ARIZONA

2017 MAY -4 P 3: 17

RECEIVED
CLM & STATE OFFICE

**CERTIFICATE OF LOCATION
LODE MINING CLAIM**

KNOW ALL MEN BY THESE PRESENTS THAT Emerald Copper Corp., whose current mailing address is 1801 Broadway, Suite 800, Denver, Colorado 80202, by its Agent, the undersigned, hereby locates the MPR 9 Lode Mining Claim on the 10th day of February, 2017, situated in the Wallapai Mining District, Mohave County, Arizona, and by this Certificate and by right of discovery and location claims 1500.00 linear feet and 600.00 horizontal feet, along the vein thereof, said vein running 25.00 feet in a North direction from the point of discovery and 1475.00 feet in an South direction from the point of discovery, together with 300.00 feet on either side of the middle of said vein at the surface. The discovery monument on which the Notice of Location is posted is located at said point of discovery.


The general course of the lode or vein is North and South.

The Claim is located in the SE ¼ of Section 23, Township 23 North, Range 18 West, Gila & Salt River Base Meridian, Mohave County, State of Arizona, and is more particularly described by metes and bounds as follows:

Beginning at Corner No. 1, which is the Northeast Corner of this mining claim, thence South a distance of 1500.00 feet to Corner No. 2, the Southeast corner of this mining claim;
thence West a distance of 600.00 feet to Corner No. 3, the Southwest corner of this mining claim;
thence North a distance of 1500.00 feet to Corner No. 4, the Northwest corner of this mining claim;
thence East a distance of 600.00 feet to Corner No. 1, the point of beginning.

Beginning at Corner No. 1, which is the Northeast Corner of this claim, thence a distance of 1800 feet in a South direction and 4350 feet in a West direction to the following natural object or permanent monument, to wit: the Southeast Corner of Section 22, Township 23 North, Range 18 West, Gila & Salt River Base Meridian, Mohave County, State of Arizona.


Located by:
Emerald Copper Corp.

By: 
Kelson Hatter, Its Agent

AMC443797

EXHIBIT "A"
A MAP OF THE MRP LODE CLAIM
 Located in Section 23, T. 23 N., R. 18 W.,
 Gila & Salt River Base Meridian, Mohave County, Arizona
 The general course of the lode or vein is North and South.

TIE: Beginning at Corner No. 1, the Northeast corner of this claim, thence a distance of 1800 feet South and 4350 feet West to the SE Corner of Section 22, T. 23 N., R. 18 W., Gila & Salt River Base Meridian



RECEIVED
 BLM & PATENT OFFICE
 2017 MAY - 4 P 3: 17
 PHOENIX, ARIZONA
 AMC443797



Locator:
Emerald Copper Corporation
 1580 Lincoln Street, Suite 1280
 Denver CO. 80203

All locations and corner monuments are 2" x 2" x 5' wood posts.

**RECORDING REQUESTED BY
AND RETURN TO:**

Ken Schaaf
1205 H Lane
Delta, Colorado 81416

PHOENIX, ARIZONA

2017 MAY -4 P 3:17

RECEIVED
BLM STATE OFFICE

**CERTIFICATE OF LOCATION
LODE MINING CLAIM**

KNOW ALL MEN BY THESE PRESENTS THAT Emerald Copper Corp., whose current mailing address is 1801 Broadway, Suite 800, Denver, Colorado 80202, by its Agent, the undersigned, hereby locates the MPR 10 Lode Mining Claim on the 10th day of February, 2017, situated in the Wallapai Mining District, Mohave County, Arizona, and by this Certificate and by right of discovery and location claims 1500.00 linear feet and 600.00 horizontal feet, along the vein thereof, said vein running 25.00 feet in a South direction from the point of discovery and 1475.00 feet in an North direction from the point of discovery, together with 300.00 feet on either side of the middle of said vein at the surface. The discovery monument on which the Notice of Location is posted is located at said point of discovery.


The general course of the lode or vein is North and South.

The Claim is located in the SE ¼ and the NE ¼ of Section 23, Township 23 North, Range 18 West, Gila & Salt River Base Meridian, Mohave County, State of Arizona, and is more particularly described by metes and bounds as follows:

Beginning at Corner No. 1, which is the Northeast Corner of this mining claim, thence South a distance of 1500.00 feet to Corner No. 2, the Southeast corner of this mining claim;
thence West a distance of 600.00 feet to Corner No. 3, the Southwest corner of this mining claim;
thence North a distance of 1500.00 feet to Corner No. 4, the Northwest corner of this mining claim;
thence East a distance of 600.00 feet to Corner No. 1, the point of beginning.

Beginning at Corner No. 1, which is the Northeast Corner of this claim, thence a distance of 3300 feet in a South direction and 4350 feet in a West direction to the following natural object or permanent monument, to wit: the Southeast Corner of Section 22, Township 23 North, Range 18 West, Gila & Salt River Base Meridian, Mohave County, State of Arizona.

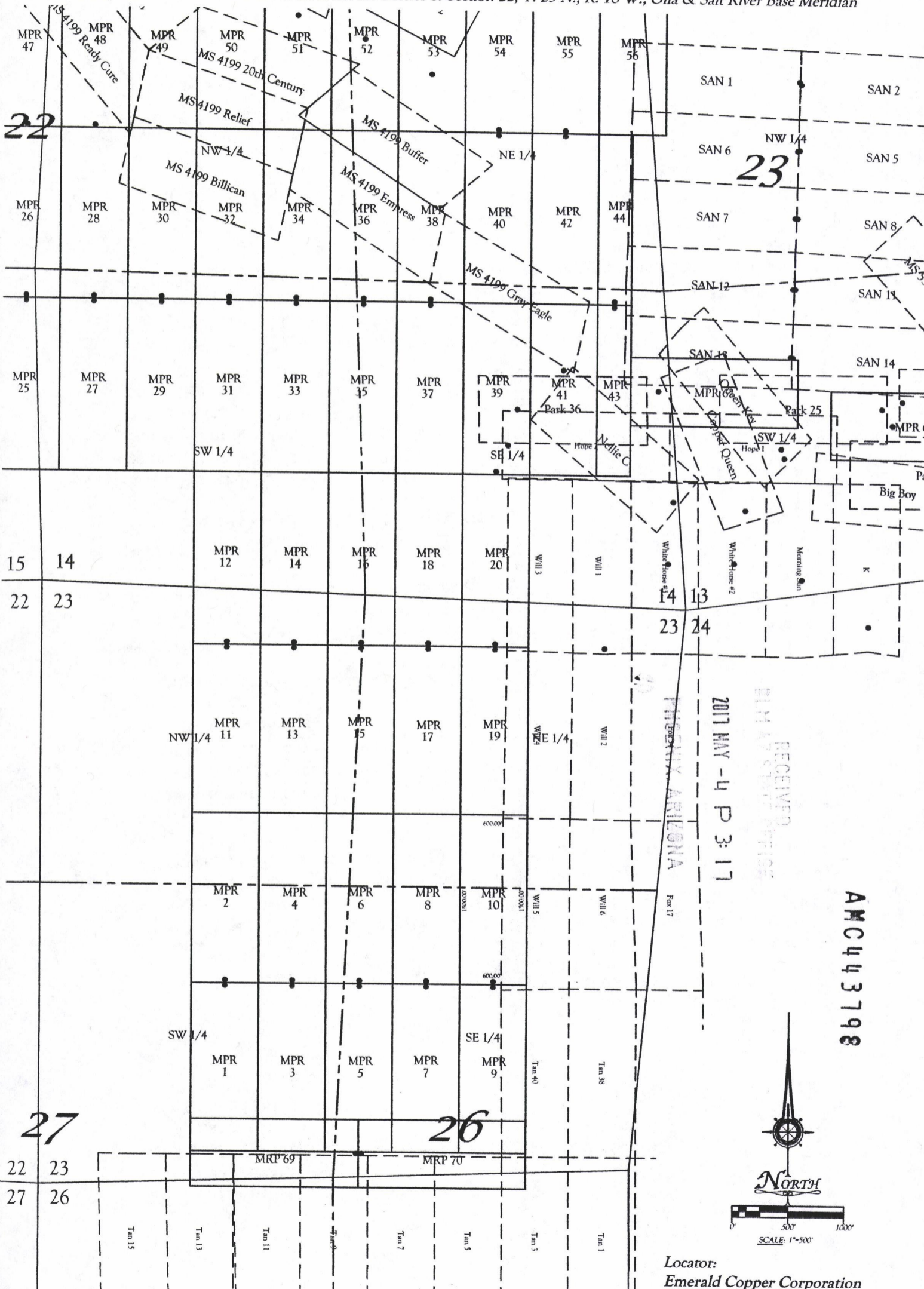
Located by:
Emerald Copper Corp.

By: 
Kelson Hatter, Its Agent

AMC443798

EXHIBIT "A"
A MAP OF THE MRP LODE CLAIM
 Located in Section 23, T. 23 N., R. 18 W.,
 Gila & Salt River Base Meridian, Mohave County, Arizona
 The general course of the lode or vein is North and South.

TIE: Beginning at Corner No. 1, the Northeast corner of this claim, thence a distance of 3300 feet South and 4350 feet West to the SE Corner of Section 22, T. 23 N., R. 18 W., Gila & Salt River Base Meridian



All locations and corner monuments are 2" x 2" x 5' wood posts.

Locator:
 Emerald Copper Corporation
 1580 Lincoln Street, Suite 1280
 Denver CO, 80203

**RECORDING REQUESTED BY
AND RETURN TO:**

Ken Schaaf
1205 H Lane
Delta, Colorado 81416

PHOENIX, ARIZONA

2011 MAY -4 P 3: 17

RECEIVED
PLM A T SERVICE

**CERTIFICATE OF LOCATION
LODE MINING CLAIM**

KNOW ALL MEN BY THESE PRESENTS THAT Emerald Copper Corp., whose current mailing address is 1801 Broadway, Suite 800, Denver, Colorado 80202, by its Agent, the undersigned, hereby locates the MPR 11 Lode Mining Claim on the 12th day of February, 2017, situated in the Wallapai Mining District, Mohave County, Arizona, and by this Certificate and by right of discovery and location claims 1500.00 linear feet and 600.00 horizontal feet, along the vein thereof, said vein running 25.00 feet in a North direction from the point of discovery and 1475.00 feet in an South direction from the point of discovery, together with 300.00 feet on either side of the middle of said vein at the surface. The discovery monument on which the Notice of Location is posted is located at said point of discovery.

The general course of the lode or vein is North and South.

The Claim is located in the NW ¼ of Section 23, Township 23 North, Range 18 West, Gila & Salt River Base Meridian, Mohave County, State of Arizona, and is more particularly described by metes and bounds as follows:

Beginning at Corner No. 1, which is the Northeast Corner of this mining claim, thence South a distance of 1500.00 feet to Corner No. 2, the Southeast corner of this mining claim;
thence West a distance of 600.00 feet to Corner No. 3, the Southwest corner of this mining claim;
thence North a distance of 1500.00 feet to Corner No. 4, the Northwest corner of this mining claim;
thence East a distance of 600.00 feet to Corner No. 1, the point of beginning.

Beginning at Corner No. 1, which is the Northeast Corner of this claim, thence a distance of 4800 feet in a South direction and 1950 feet in a West direction to the following natural object or permanent monument, to wit: the Southeast Corner of Section 22, Township 23 North, Range 18 West, Gila & Salt River Base Meridian, Mohave County, State of Arizona.


Located by:
Emerald Copper Corp.

By: [Signature]
Kelson Hätter, Its Agent

AMC443799

EXHIBIT "A"
A MAP OF THE MRP LODE CLAIM
 Located in Section 23, T. 23 N., R. 18 W.,
 Gila & Salt River Base Meridian, Mohave County, Arizona
 The general course of the lode or vein is North and South.

TIE: Beginning at Corner No. 1, the Northeast corner of this claim, thence a distance of 4800 feet South and 1950 feet West to the SE Corner of Section 22, T. 23 N., R. 18 W., Gila & Salt River Base Meridian



All locations and corner monuments are 2" x 2" x 5' wood posts.

Locator:
 Emerald Copper Corporation
 1580 Lincoln Street, Suite 1280
 Denver CO. 80203

**RECORDING REQUESTED BY
AND RETURN TO:**

Ken Schaaf
1205 H Lane
Delta, Colorado 81416

**CERTIFICATE OF LOCATION
LODE MINING CLAIM**

RECEIVED
FILM A7 STATE OFFICE
2017 MAY -4 P 3
PHOENIX, ARIZONA

KNOW ALL MEN BY THESE PRESENTS THAT Emerald Copper Corp., whose current mailing address is 1801 Broadway, Suite 800, Denver, Colorado 80202, by its Agent, the undersigned, hereby locates the MPR 12 Lode Mining Claim on the 12th day of February, 2017, situated in the Wallapai Mining District, Mohave County, Arizona, and by this Certificate and by right of discovery and location claims 1500.00 linear feet and 600.00 horizontal feet, along the vein thereof, said vein running 25.00 feet in a South direction from the point of discovery and 1475.00 feet in an North direction from the point of discovery, together with 300.00 feet on either side of the middle of said vein at the surface. The discovery monument on which the Notice of Location is posted is located at said point of discovery.


The general course of the lode or vein is North and South.

The Claim is located in the NW ¼ of Section 23 and the SW ¼ of Section 14, Township 23 North, Range 18 West, Gila & Salt River Base Meridian, Mohave County, State of Arizona, and is more particularly described by metes and bounds as follows:

Beginning at Corner No. 1, which is the Northeast Corner of this mining claim, thence South a distance of 1500.00 feet to Corner No. 2, the Southeast corner of this mining claim;
thence West a distance of 600.00 feet to Corner No. 3, the Southwest corner of this mining claim;
thence North a distance of 1500.00 feet to Corner No. 4, the Northwest corner of this mining claim;
thence East a distance of 600.00 feet to Corner No. 1, the point of beginning.

Beginning at Corner No. 1, which is the Northeast Corner of this claim, thence a distance of 6300 feet in a South direction and 1950 feet in a West direction to the following natural object or permanent monument, to wit: the Southeast Corner of Section 22, Township 23 North, Range 18 West, Gila & Salt River Base Meridian, Mohave County, State of Arizona.


Located by:
Emerald Copper Corp.

By: 
Kelson Hatter, Its Agent

AMC443800

EXHIBIT "A"
A MAP OF THE MRP LODE CLAIM
 Located in Section 14 & 23, T. 23 N., R. 18 W.,
 Gila & Salt River Base Meridian, Mohave County, Arizona
 The general course of the lode or vein is North and South.

TIE: Beginning at Corner No. 1, the Northeast corner of this claim, thence a distance of 6300 feet South and 1950 feet West to the SE Corner of Section 22, T. 23 N., R. 18 W., Gila & Salt River Base Meridian



RECEIVED
 DENVER COUNTY CLERK'S OFFICE
 2017 MAY -4 P 3: 17
 PHOENIX, ARIZONA

AMC443800



Locator:
 Emerald Copper Corporation
 1580 Lincoln Street, Suite 1280
 Denver CO. 80203

All locations and corner monuments are 2" x 2" x 5' wood posts.

RECORDING REQUESTED BY
AND RETURN TO:
Ken Schaaf
1205 H Lane
Delta, Colorado 81416

RECEIVED
DLN & V
OFFICE
2017 MAY -4 P 3:17
PHOENIX, ARIZONA

**CERTIFICATE OF LOCATION
LODE MINING CLAIM**

KNOW ALL MEN BY THESE PRESENTS THAT Emerald Copper Corp., whose current mailing address is 1801 Broadway, Suite 800, Denver, Colorado 80202, by its Agent, the undersigned, hereby locates the MPR 13 Lode Mining Claim on the 12th day of February, 2017, situated in the Wallapai Mining District, Mohave County, Arizona, and by this Certificate and by right of discovery and location claims 1500.00 linear feet and 600.00 horizontal feet, along the vein thereof, said vein running 25.00 feet in a North direction from the point of discovery and 1475.00 feet in an South direction from the point of discovery, together with 300.00 feet on either side of the middle of said vein at the surface. The discovery monument on which the Notice of Location is posted is located at said point of discovery.

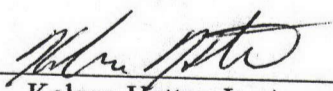
The general course of the lode or vein is North and South.

The Claim is located in the NW 1/4 of Section 23, Township 23 North, Range 18 West, Gila & Salt River Base Meridian, Mohave County, State of Arizona, and is more particularly described by metes and bounds as follows:

Beginning at Corner No. 1, which is the Northeast Corner of this mining claim, thence South a distance of 1500.00 feet to Corner No. 2, the Southeast corner of this mining claim;
thence West a distance of 600.00 feet to Corner No. 3, the Southwest corner of this mining claim;
thence North a distance of 1500.00 feet to Corner No. 4, the Northwest corner of this mining claim;
thence East a distance of 600.00 feet to Corner No. 1, the point of beginning.

Beginning at Corner No. 1, which is the Northeast Corner of this claim, thence a distance of 4800 feet in a South direction and 2550 feet in a West direction to the following natural object or permanent monument, to wit: the Southeast Corner of Section 22, Township 23 North, Range 18 West, Gila & Salt River Base Meridian, Mohave County, State of Arizona.

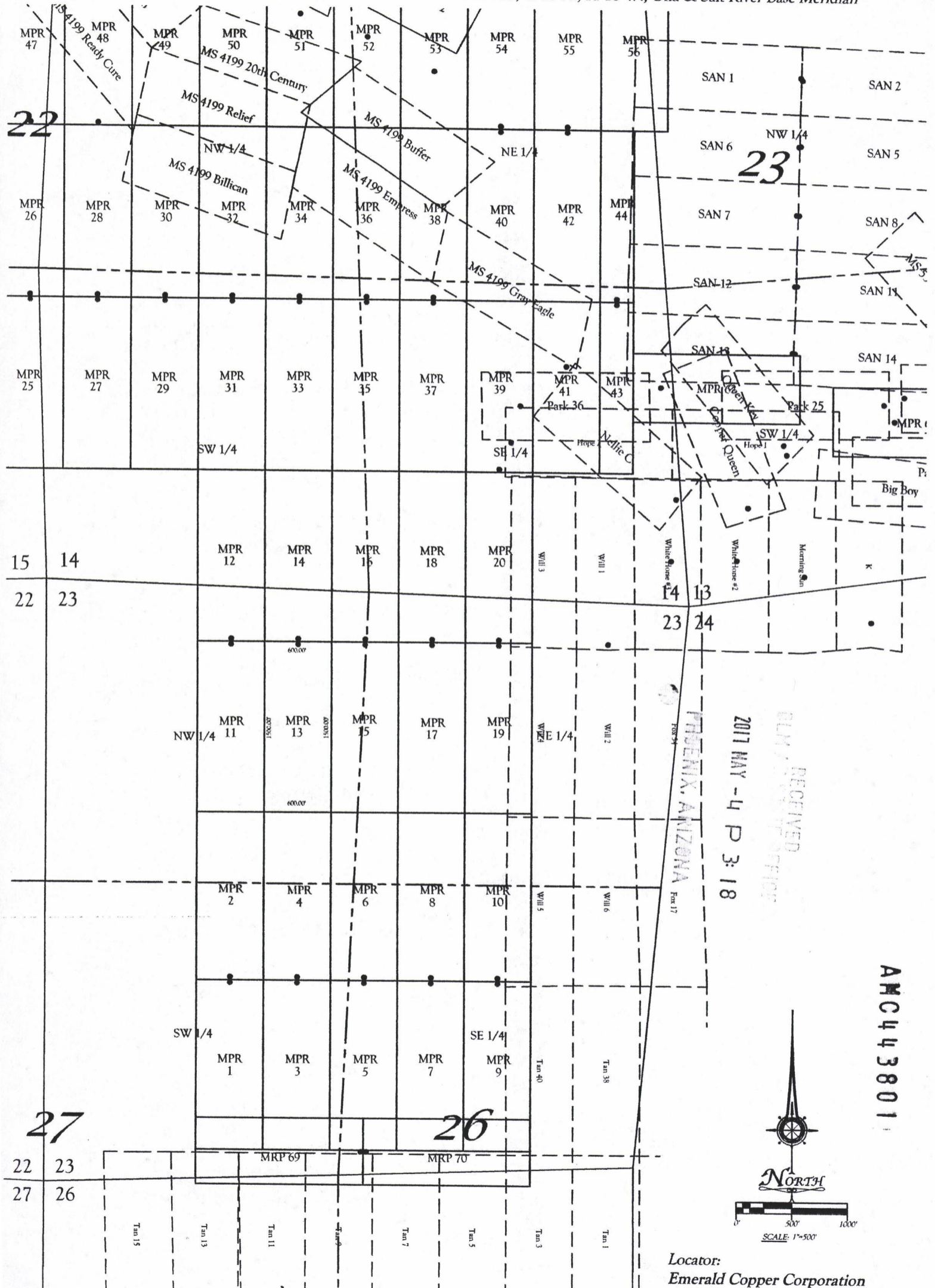
Located by:
Emerald Copper Corp.

By: 
Kelson Hatter, Its Agent

AMC443801

EXHIBIT "A"
A MAP OF THE MRP LODE CLAIM
 Located in Section 23, T. 23 N., R. 18 W.,
 Gila & Salt River Base Meridian, Mohave County, Arizona
 The general course of the lode or vein is North and South.

TIE: Beginning at Corner No. 1, the Northeast corner of this claim, thence a distance of 4800 feet South and 2550 feet West to the SE Corner of Section 22, T. 23 N., R. 18 W., Gila & Salt River Base Meridian



All locations and corner monuments are 2" x 2" x 5' wood posts.

Locator:
 Emerald Copper Corporation
 1580 Lincoln Street, Suite 1280
 Denver CO. 80203

AMC443801

**RECORDING REQUESTED BY
AND RETURN TO:**

Ken Schaaf
1205 H Lane
Delta, Colorado 81416

PHOENIX, ARIZONA

2017 MAY -4 P 3:18

RECEIVED
PLM & RECORDS OFFICE

**CERTIFICATE OF LOCATION
LODE MINING CLAIM**

KNOW ALL MEN BY THESE PRESENTS THAT Emerald Copper Corp., whose current mailing address is 1801 Broadway, Suite 800, Denver, Colorado 80202, by its Agent, the undersigned, hereby locates the MPR 14 Lode Mining Claim on the 12th day of February, 2017, situated in the Wallapai Mining District, Mohave County, Arizona, and by this Certificate and by right of discovery and location claims 1500.00 linear feet and 600.00 horizontal feet, along the vein thereof, said vein running 25.00 feet in a South direction from the point of discovery and 1475.00 feet in an North direction from the point of discovery, together with 300.00 feet on either side of the middle of said vein at the surface. The discovery monument on which the Notice of Location is posted is located at said point of discovery.

The general course of the lode or vein is North and South.


The Claim is located in the NW ¼ of Section 23 and the SW ¼ of Section 14, Township 23 North, Range 18 West, Gila & Salt River Base Meridian, Mohave County, State of Arizona, and is more particularly described by metes and bounds as follows:

Beginning at Corner No. 1, which is the Northeast Corner of this mining claim, thence South a distance of 1500.00 feet to Corner No. 2, the Southeast corner of this mining claim;
thence West a distance of 600.00 feet to Corner No. 3, the Southwest corner of this mining claim;
thence North a distance of 1500.00 feet to Corner No. 4, the Northwest corner of this mining claim;
thence East a distance of 600.00 feet to Corner No. 1, the point of beginning.

Beginning at Corner No. 1, which is the Northeast Corner of this claim, thence a distance of 6300 feet in a South direction and 2550 feet in a West direction to the following natural object or permanent monument, to wit: the Southeast Corner of Section 22, Township 23 North, Range 18 West, Gila & Salt River Base Meridian, Mohave County, State of Arizona.

Located by:

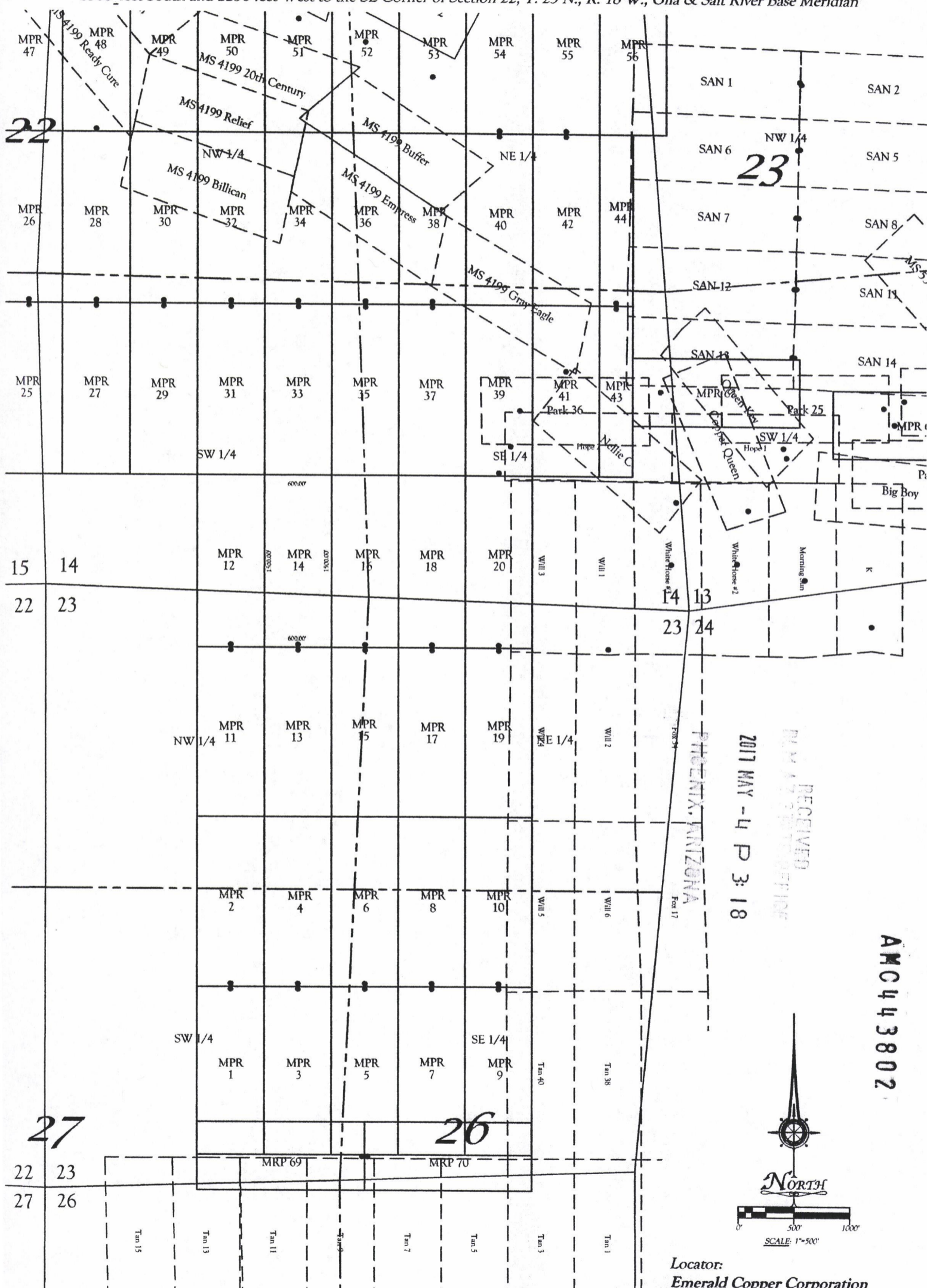
Emerald Copper Corp.

By: 
Kelson Hatter, Its Agent

AMC443802

EXHIBIT "A"
A MAP OF THE MRP LODE CLAIM
 Located in Section 14 & 23, T. 23 N., R. 18 W.,
 Gila & Salt River Base Meridian, Mohave County, Arizona
 The general course of the lode or vein is North and South.

TIE: Beginning at Corner No. 1, the Northeast corner of this claim, thence a distance of 6300 feet South and 2250 feet West to the SE Corner of Section 22, T. 23 N., R. 18 W., Gila & Salt River Base Meridian



2017 MAY -4 P 3: 18
 RECEIVED
 DIVISION OF MINERAL RIGHTS
 PHOENIX, ARIZONA

AMC443802



Locator:
Emerald Copper Corporation
 1580 Lincoln Street, Suite 1280
 Denver CO. 80203

All locations and corner monuments are 2" x 2" x 5' wood posts.

**RECORDING REQUESTED BY
AND RETURN TO:**

Ken Schaaf
1205 H Lane
Delta, Colorado 81416

PHOENIX, ARIZONA

2017 MAY -4 P 3:18

RECEIVED
DEPT. OF STATE

**CERTIFICATE OF LOCATION
LODE MINING CLAIM**

KNOW ALL MEN BY THESE PRESENTS THAT Emerald Copper Corp., whose current mailing address is 1801 Broadway, Suite 800, Denver, Colorado 80202, by its Agent, the undersigned, hereby locates the MPR 15 Lode Mining Claim on the 12th day of February, 2017, situated in the Wallapai Mining District, Mohave County, Arizona, and by this Certificate and by right of discovery and location claims 1500.00 linear feet and 600.00 horizontal feet, along the vein thereof, said vein running 25.00 feet in a North direction from the point of discovery and 1475.00 feet in an South direction from the point of discovery, together with 300.00 feet on either side of the middle of said vein at the surface. The discovery monument on which the Notice of Location is posted is located at said point of discovery.


The general course of the lode or vein is North and South.

The Claim is located in the NW ¼ and NE ¼ of Section 23, Township 23 North, Range 18 West, Gila & Salt River Base Meridian, Mohave County, State of Arizona, and is more particularly described by metes and bounds as follows:

Beginning at Corner No. 1, which is the Northeast Corner of this mining claim, thence South a distance of 1500.00 feet to Corner No. 2, the Southeast corner of this mining claim;
thence West a distance of 600.00 feet to Corner No. 3, the Southwest corner of this mining claim;
thence North a distance of 1500.00 feet to Corner No. 4, the Northwest corner of this mining claim;
thence East a distance of 600.00 feet to Corner No. 1, the point of beginning.

Beginning at Corner No. 1, which is the Northeast Corner of this claim, thence a distance of 4800 feet in a South direction and 3150 feet in a West direction to the following natural object or permanent monument, to wit: the Southeast Corner of Section 22, Township 23 North, Range 18 West, Gila & Salt River Base Meridian, Mohave County, State of Arizona.


Located by:
Emerald Copper Corp.

By: 
Kelson Hatter, Its Agent

AMC443803

EXHIBIT "A"
A MAP OF THE MRP LODE CLAIM
 Located in Section 23, T. 23 N., R. 18 W.,
 Gila & Salt River Base Meridian, Mohave County, Arizona
 The general course of the lode or vein is North and South.

TIE: Beginning at Corner No. 1, the Northeast corner of this claim, thence a distance of 4800 feet South and 3150 feet West to the SE Corner of Section 22, T. 23 N., R. 18 W., Gila & Salt River Base Meridian



All locations and corner monuments are 2" x 2" x 5' wood posts.

Locator:
 Emerald Copper Corporation
 1580 Lincoln Street, Suite 1280
 Denver CO. 80203

**RECORDING REQUESTED BY
AND RETURN TO:**
Ken Schaaf
1205 H Lane
Delta, Colorado 81416

PHOENIX, ARIZONA

2017 MAY -4 P 3:18

RECEIVED
PLM & SERRIN

**CERTIFICATE OF LOCATION
LODE MINING CLAIM**

KNOW ALL MEN BY THESE PRESENTS THAT Emerald Copper Corp., whose current mailing address is 1801 Broadway, Suite 800, Denver, Colorado 80202, by its Agent, the undersigned, hereby locates the MPR 16 Lode Mining Claim on the 12th day of February, 2017, situated in the Wallapai Mining District, Mohave County, Arizona, and by this Certificate and by right of discovery and location claims 1500.00 linear feet and 600.00 horizontal feet, along the vein thereof, said vein running 25.00 feet in a South direction from the point of discovery and 1475.00 feet in an North direction from the point of discovery, together with 300.00 feet on either side of the middle of said vein at the surface. The discovery monument on which the Notice of Location is posted is located at said point of discovery.


The general course of the lode or vein is North and South.

The Claim is located in the NW ¼ and NE ¼ of Section 23 and the SE¼ and SW ¼ of Section 14, Township 23 North, Range 18 West, Gila & Salt River Base Meridian, Mohave County, State of Arizona, and is more particularly described by metes and bounds as follows:

Beginning at Corner No. 1, which is the Northeast Corner of this mining claim, thence South a distance of 1500.00 feet to Corner No. 2, the Southeast corner of this mining claim;
thence West a distance of 600.00 feet to Corner No. 3, the Southwest corner of this mining claim;
thence North a distance of 1500.00 feet to Corner No. 4, the Northwest corner of this mining claim;
thence East a distance of 600.00 feet to Corner No. 1, the point of beginning.

Beginning at Corner No. 1, which is the Northeast Corner of this claim, thence a distance of 6300 feet in a South direction and 3150 feet in a West direction to the following natural object or permanent monument, to wit: the Southeast Corner of Section 22, Township 23 North, Range 18 West, Gila & Salt River Base Meridian, Mohave County, State of Arizona.

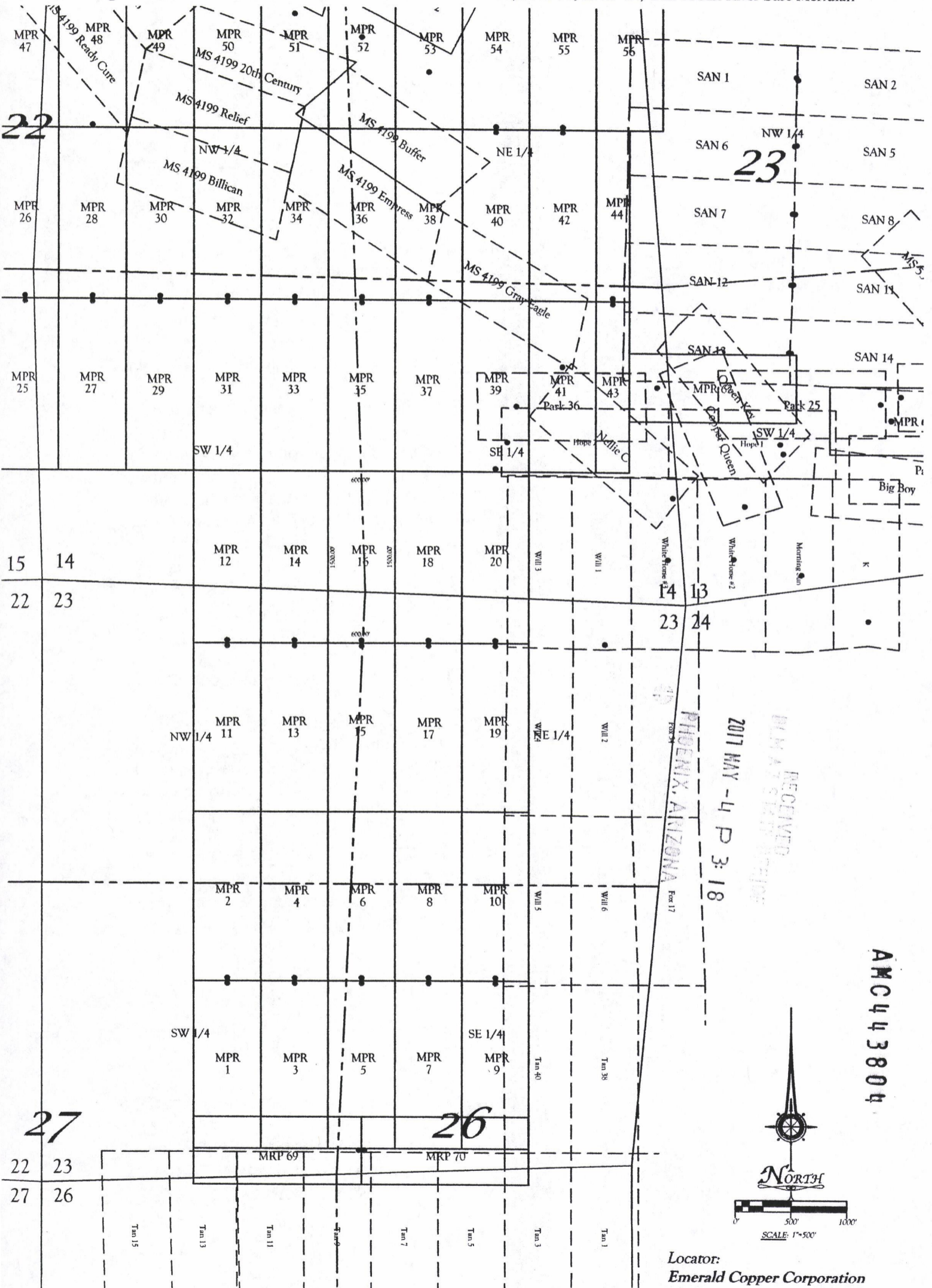
Located by:
Emerald Copper Corp.

By: 
Kelson Hatter, Its Agent

AMC443804

EXHIBIT "A"
A MAP OF THE MRP LODE CLAIM
 Located in Section 14 & 23, T. 23 N., R. 18 W.,
 Gila & Salt River Base Meridian, Mohave County, Arizona
 The general course of the lode or vein is North and South.

TIE: Beginning at Corner No. 1, the Northeast corner of this claim, thence a distance of 6300 feet South and 3150 feet West to the SE Corner of Section 22, T. 23 N., R. 18 W., Gila & Salt River Base Meridian



2017 MAY - 4 P 3: 18
 PHOENIX, ARIZONA
 RECEIVED
 DEPT. OF REVENUE

AMC443804

All locations and corner monuments are 2" x 2" x 5' wood posts.

Locator:
Emerald Copper Corporation
 1580 Lincoln Street, Suite 1280
 Denver CO. 80203

RECORDING REQUESTED BY
AND RETURN TO:
Ken Schaaf
1205 H Lane
Delta, Colorado 81416

PHOENIX, ARIZONA

2017 MAY -4 P 3: 18

RECEIVED
PLM & SURV. OFFICE

**CERTIFICATE OF LOCATION
LODE MINING CLAIM**

KNOW ALL MEN BY THESE PRESENTS THAT Emerald Copper Corp., whose current mailing address is 1801 Broadway, Suite 800, Denver, Colorado 80202, by its Agent, the undersigned, hereby locates the MPR 17 Lode Mining Claim on the 12th day of February, 2017, situated in the Wallapai Mining District, Mohave County, Arizona, and by this Certificate and by right of discovery and location claims 1500.00 linear feet and 600.00 horizontal feet, along the vein thereof, said vein running 25.00 feet in a North direction from the point of discovery and 1475.00 feet in an South direction from the point of discovery, together with 300.00 feet on either side of the middle of said vein at the surface. The discovery monument on which the Notice of Location is posted is located at said point of discovery.


The general course of the lode or vein is North and South.

The Claim is located in the NE ¼ of Section 23, Township 23 North, Range 18 West, Gila & Salt River Base Meridian, Mohave County, State of Arizona, and is more particularly described by metes and bounds as follows:

Beginning at Corner No. 1, which is the Northeast Corner of this mining claim, thence South a distance of 1500.00 feet to Corner No. 2, the Southeast corner of this mining claim;
thence West a distance of 600.00 feet to Corner No. 3, the Southwest corner of this mining claim;
thence North a distance of 1500.00 feet to Corner No. 4, the Northwest corner of this mining claim;
thence East a distance of 600.00 feet to Corner No. 1, the point of beginning.

Beginning at Corner No. 1, which is the Northeast Corner of this claim, thence a distance of 4800 feet in a South direction and 3750 feet in a West direction to the following natural object or permanent monument, to wit: the Southeast Corner of Section 22, Township 23 North, Range 18 West, Gila & Salt River Base Meridian, Mohave County, State of Arizona.


Located by:
Emerald Copper Corp.

By: 
Kelson Hatter, Its Agent

AMC443805

EXHIBIT "A"
A MAP OF THE MRP LODE CLAIM
 Located in Section 23, T. 23 N., R. 18 W.,
 Gila & Salt River Base Meridian, Mohave County, Arizona
 The general course of the lode or vein is North and South.

TIE: Beginning at Corner No. 1, the Northeast corner of this claim, thence a distance of 4800 feet South and 3750 feet West to the SE Corner of Section 22, T. 23 N., R. 18 W., Gila & Salt River Base Meridian



All locations and corner monuments are 2" x 2" x 5' wood posts.

Locator:
 Emerald Copper Corporation
 1580 Lincoln Street, Suite 1280
 Denver CO. 80203

AMC443805

**RECORDING REQUESTED BY
AND RETURN TO:**

Ken Schaaf
1205 H Lane
Delta, Colorado 81416

PHOENIX, ARIZONA
2017 MAY -4 P 3:18
RECEIVED

**CERTIFICATE OF LOCATION
LODE MINING CLAIM**

KNOW ALL MEN BY THESE PRESENTS THAT Emerald Copper Corp., whose current mailing address is 1801 Broadway, Suite 800, Denver, Colorado 80202, by its Agent, the undersigned, hereby locates the MPR 18 Lode Mining Claim on the 12th day of February, 2017, situated in the Wallapai Mining District, Mohave County, Arizona, and by this Certificate and by right of discovery and location claims 1500.00 linear feet and 600.00 horizontal feet, along the vein thereof, said vein running 25.00 feet in a South direction from the point of discovery and 1475.00 feet in an North direction from the point of discovery, together with 300.00 feet on either side of the middle of said vein at the surface. The discovery monument on which the Notice of Location is posted is located at said point of discovery.


The general course of the lode or vein is North and South.

The Claim is located in the NE ¼ of Section 23 and the SE¼ of Section 14, Township 23 North, Range 18 West, Gila & Salt River Base Meridian, Mohave County, State of Arizona, and is more particularly described by metes and bounds as follows:

Beginning at Corner No. 1, which is the Northeast Corner of this mining claim, thence South a distance of 1500.00 feet to Corner No. 2, the Southeast corner of this mining claim;
thence West a distance of 600.00 feet to Corner No. 3, the Southwest corner of this mining claim;
thence North a distance of 1500.00 feet to Corner No. 4, the Northwest corner of this mining claim;
thence East a distance of 600.00 feet to Corner No. 1, the point of beginning.

Beginning at Corner No. 1, which is the Northeast Corner of this claim, thence a distance of 6300 feet in a South direction and 3750 feet in a West direction to the following natural object or permanent monument, to wit: the Southeast Corner of Section 22, Township 23 North, Range 18 West, Gila & Salt River Base Meridian, Mohave County, State of Arizona.


Located by:
Emerald Copper Corp.

By: 
Kelson Hatter, Its Agent

AMC443806

EXHIBIT "A"
A MAP OF THE MRP LODE CLAIM
 Located in Section 14 & 23, T. 23 N., R. 18 W.,
 Gila & Salt River Base Meridian, Mohave County, Arizona
 The general course of the lode or vein is North and South.

TIE: Beginning at Corner No. 1, the Northeast corner of this claim, thence a distance of 6300 feet South and 3750 feet West to the SE Corner of Section 22, T. 23 N., R. 18 W., Gila & Salt River Base Meridian



All locations and corner monuments are 2" x 2" x 5' wood posts.

Locator:
Emerald Copper Corporation
 1580 Lincoln Street, Suite 1280
 Denver CO. 80203

**RECORDING REQUESTED BY
AND RETURN TO:**

Ken Schaaf
1205 H Lane
Delta, Colorado 81416

PHOENIX, ARIZONA

2017 MAY - 4 P 3: 19

RECEIVED
PLM & V. RECORDS SERVICE

**CERTIFICATE OF LOCATION
LODE MINING CLAIM**

KNOW ALL MEN BY THESE PRESENTS THAT Emerald Copper Corp., whose current mailing address is 1801 Broadway, Suite 800, Denver, Colorado 80202, by its Agent, the undersigned, hereby locates the MPR 19 Lode Mining Claim on the 12th day of February, 2017, situated in the Wallapai Mining District, Mohave County, Arizona, and by this Certificate and by right of discovery and location claims 1500.00 linear feet and 600.00 horizontal feet, along the vein thereof, said vein running 25.00 feet in a North direction from the point of discovery and 1475.00 feet in an South direction from the point of discovery, together with 300.00 feet on either side of the middle of said vein at the surface. The discovery monument on which the Notice of Location is posted is located at said point of discovery.


The general course of the lode or vein is North and South.

The Claim is located in the NE ¼ of Section 23, Township 23 North, Range 18 West, Gila & Salt River Base Meridian, Mohave County, State of Arizona, and is more particularly described by metes and bounds as follows:

Beginning at Corner No. 1, which is the Northeast Corner of this mining claim, thence South a distance of 1500.00 feet to Corner No. 2, the Southeast corner of this mining claim;
thence West a distance of 600.00 feet to Corner No. 3, the Southwest corner of this mining claim;
thence North a distance of 1500.00 feet to Corner No. 4, the Northwest corner of this mining claim;
thence East a distance of 600.00 feet to Corner No. 1, the point of beginning.

Beginning at Corner No. 1, which is the Northeast Corner of this claim, thence a distance of 4800 feet in a South direction and 4350 feet in a West direction to the following natural object or permanent monument, to wit: the Southeast Corner of Section 22, Township 23 North, Range 18 West, Gila & Salt River Base Meridian, Mohave County, State of Arizona.


Located by:
Emerald Copper Corp.

By: 
Kelson Hatter, Its Agent

AMC443807

EXHIBIT "A"
A MAP OF THE MRP LODE CLAIM
 Located in Section 23, T. 23 N., R. 18 W.,
 Gila & Salt River Base Meridian, Mohave County, Arizona
 The general course of the lode or vein is North and South.

TIE: Beginning at Corner No. 1, the Northeast corner of this claim, thence a distance of 4800 feet South and 4350 feet West to the SE Corner of Section 22, T. 23 N., R. 18 W., Gila & Salt River Base Meridian



All locations and corner monuments are 2" x 2" x 5' wood posts.

Locator:
 Emerald Copper Corporation
 1580 Lincoln Street, Suite 1280
 Denver CO. 80203

AMC443807

**RECORDING REQUESTED BY
AND RETURN TO:**

Ken Schaaf
1205 H Lane
Delta, Colorado 81416

PHOENIX, ARIZONA

2017 MAY -4 P 3:19

RECEIVED
DLN AZ REGISTER OFFICE

**CERTIFICATE OF LOCATION
LODE MINING CLAIM**

KNOW ALL MEN BY THESE PRESENTS THAT Emerald Copper Corp., whose current mailing address is 1801 Broadway, Suite 800, Denver, Colorado 80202, by its Agent, the undersigned, hereby locates the MPR 20 Lode Mining Claim on the 12th day of February, 2017, situated in the Wallapai Mining District, Mohave County, Arizona, and by this Certificate and by right of discovery and location claims 1500.00 linear feet and 600.00 horizontal feet, along the vein thereof, said vein running 25.00 feet in a South direction from the point of discovery and 1475.00 feet in an North direction from the point of discovery, together with 300.00 feet on either side of the middle of said vein at the surface. The discovery monument on which the Notice of Location is posted is located at said point of discovery.


The general course of the lode or vein is North and South.

The Claim is located in the NE ¼ of Section 23 and the SE¼ of Section 14, Township 23 North, Range 18 West, Gila & Salt River Base Meridian, Mohave County, State of Arizona, and is more particularly described by metes and bounds as follows:

Beginning at Corner No. 1, which is the Northeast Corner of this mining claim, thence South a distance of 1500.00 feet to Corner No. 2, the Southeast corner of this mining claim;
thence West a distance of 600.00 feet to Corner No. 3, the Southwest corner of this mining claim;
thence North a distance of 1500.00 feet to Corner No. 4, the Northwest corner of this mining claim;
thence East a distance of 600.00 feet to Corner No. 1, the point of beginning.

Beginning at Corner No. 1, which is the Northeast Corner of this claim, thence a distance of 6300 feet in a South direction and 4350 feet in a West direction to the following natural object or permanent monument, to wit: the Southeast Corner of Section 22, Township 23 North, Range 18 West, Gila & Salt River Base Meridian, Mohave County, State of Arizona.


Located by:
Emerald Copper Corp.

By: 
Kelson Hatter, Its Agent

AMC443808

EXHIBIT "A"
A MAP OF THE MRP LODE CLAIM
 Located in Section 14 & 23, T. 23 N., R. 18 W.,
 Gila & Salt River Base Meridian, Mohave County, Arizona
 The general course of the lode or vein is North and South.

TIE: Beginning at Corner No. 1, the Northeast corner of this claim, thence a distance of 6300 feet South and 4350 feet West to the SE Corner of Section 22, T. 23 N., R. 18 W., Gila & Salt River Base Meridian



Locator:
Emerald Copper Corporation
 1580 Lincoln Street, Suite 1280
 Denver CO. 80203

AMC 443808

**RECORDING REQUESTED BY
AND RETURN TO:**

Ken Schaaf
1205 H Lane
Delta, Colorado 81416

PHOENIX, ARIZONA

2017 MAY -4 P 3:20

RECEIVED
ELMAY
OFFICE

**CERTIFICATE OF LOCATION
LODE MINING CLAIM**

KNOW ALL MEN BY THESE PRESENTS THAT Emerald Copper Corp., whose current mailing address is 1801 Broadway, Suite 800, Denver, Colorado 80202, by its Agent, the undersigned, hereby locates the MPR 21 Lode Mining Claim on the 13th day of February, 2017, situated in the Wallapai Mining District, Mohave County, Arizona, and by this Certificate and by right of discovery and location claims 1500.00 linear feet and 600.00 horizontal feet, along the vein thereof, said vein running 25.00 feet in a North direction from the point of discovery and 1475.00 feet in an South direction from the point of discovery, together with 300.00 feet on either side of the middle of said vein at the surface. The discovery monument on which the Notice of Location is posted is located at said point of discovery.

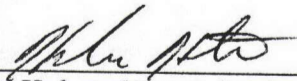
The general course of the lode or vein is North and South.

The Claim is located in the SE ¼ of Section 15, Township 23 North, Range 18 West, Gila & Salt River Base Meridian, Mohave County, State of Arizona, and is more particularly described by metes and bounds as follows:

Beginning at Corner No. 1, which is the Northeast Corner of this mining claim, thence South a distance of 1500.00 feet to Corner No. 2, the Southeast corner of this mining claim;
thence West a distance of 600.00 feet to Corner No. 3, the Southwest corner of this mining claim;
thence North a distance of 1500.00 feet to Corner No. 4, the Northwest corner of this mining claim;
thence East a distance of 600.00 feet to Corner No. 1, the point of beginning.

Beginning at Corner No. 1, which is the Northeast Corner of this claim, thence a distance of 7800 feet in a South direction and 1050 feet in a East direction to the following natural object or permanent monument, to wit: the Southeast Corner of Section 22, Township 23 North, Range 18 West, Gila & Salt River Base Meridian, Mohave County, State of Arizona.

Located by:
Emerald Copper Corp.

By: 
Kelson Hatter, Its Agent

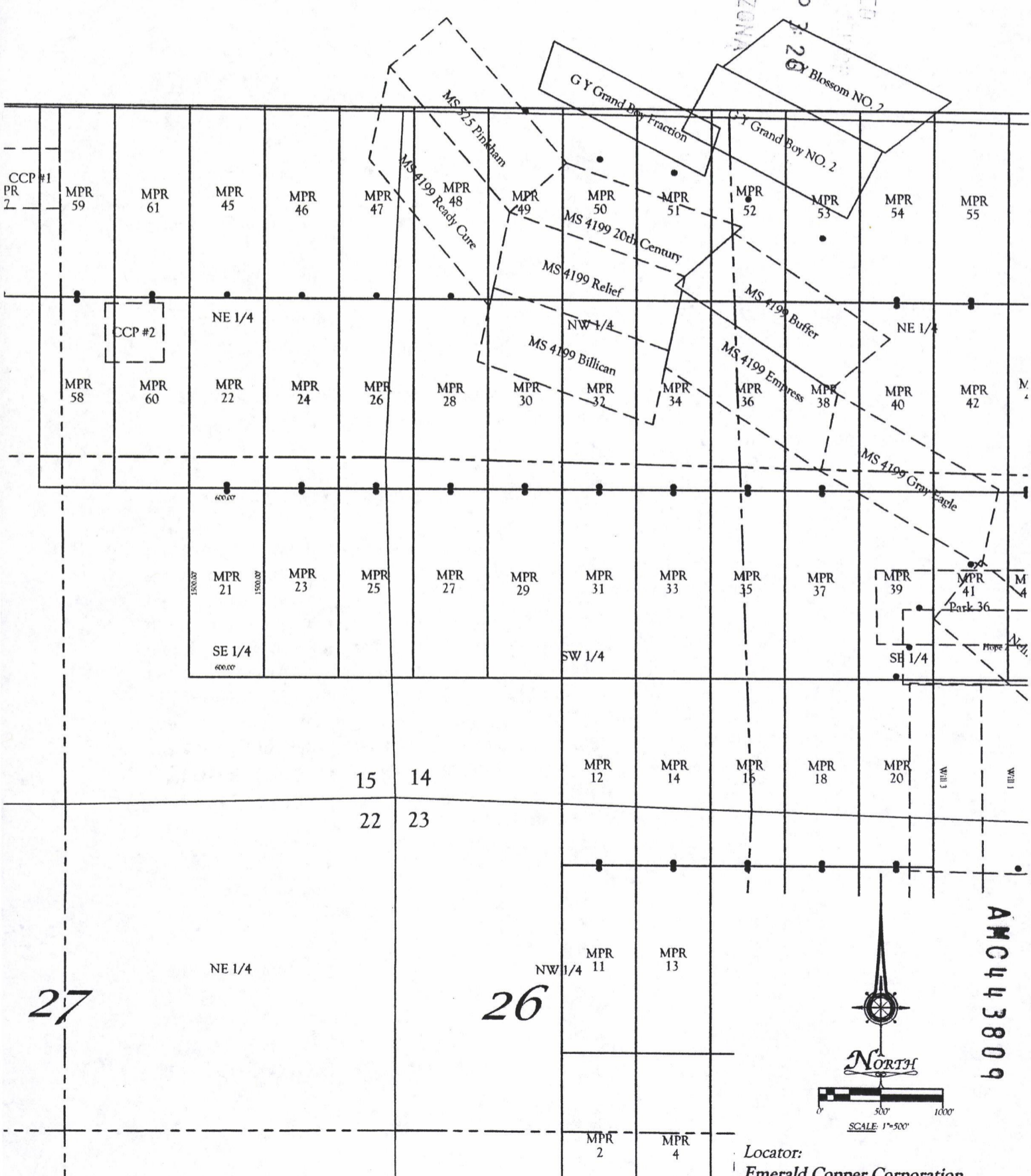
AMC443809

EXHIBIT "A"
A MAP OF THE MRP LODE CLAIM
 Located in Section 15, T. 23 N., R. 18 W.,
 Gila & Salt River Base Meridian, Mohave County, Arizona
 The general course of the lode or vein is North and South.

TIE: Beginning at Corner No. 1, the Northeast corner of this claim, thence a distance of 7800 feet South and 1050 feet East to the SE Corner of Section 22, T. 23 N., R. 18 W., Gila & Salt River Base Meridian

22

PHOENIX, ARIZONA
 2017 MAY - U P 3: 20
 23
 FILM RECEIVED



All locations and corner monuments are 2" x 2" x 5' wood posts.

Locator:
 Emerald Copper Corporation
 1580 Lincoln Street, Suite 1280
 Denver CO. 80203

27

26

AMC 443809

**RECORDING REQUESTED BY
AND RETURN TO:**

Ken Schaaf
1205 H Lane
Delta, Colorado 81416

RECEIVED
DLMA STATE OFFICE
2017 MAY -4 P 3:20
PHOENIX, ARIZONA

**CERTIFICATE OF LOCATION
LODE MINING CLAIM**

KNOW ALL MEN BY THESE PRESENTS THAT Emerald Copper Corp., whose current mailing address is 1801 Broadway, Suite 800, Denver, Colorado 80202, by its Agent, the undersigned, hereby locates the MPR 22 Lode Mining Claim on the 13th day of February, 2017, situated in the Wallapai Mining District, Mohave County, Arizona, and by this Certificate and by right of discovery and location claims 1500.00 linear feet and 600.00 horizontal feet, along the vein thereof, said vein running 25.00 feet in a South direction from the point of discovery and 1475.00 feet in an North direction from the point of discovery, together with 300.00 feet on either side of the middle of said vein at the surface. The discovery monument on which the Notice of Location is posted is located at said point of discovery.

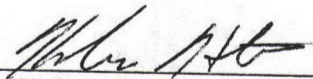
The general course of the lode or vein is North and South.

The Claim is located in the NE ¼ and the SE ¼ of Section 15, Township 23 North, Range 18 West, Gila & Salt River Base Meridian, Mohave County, State of Arizona, and is more particularly described by metes and bounds as follows:

Beginning at Corner No. 1, which is the Northeast Corner of this mining claim, thence South a distance of 1500.00 feet to Corner No. 2, the Southeast corner of this mining claim;
thence West a distance of 600.00 feet to Corner No. 3, the Southwest corner of this mining claim;
thence North a distance of 1500.00 feet to Corner No. 4, the Northwest corner of this mining claim;
thence East a distance of 600.00 feet to Corner No. 1, the point of beginning.

Beginning at Corner No. 1, which is the Northeast Corner of this claim, thence a distance of 9300 feet in a South direction and 1050 feet in a East direction to the following natural object or permanent monument, to wit: the Southeast Corner of Section 22, Township 23 North, Range 18 West, Gila & Salt River Base Meridian, Mohave County, State of Arizona.

Located by:
Emerald Copper Corp.

By: 
Kelson Hatter, Its Agent

AMC443810

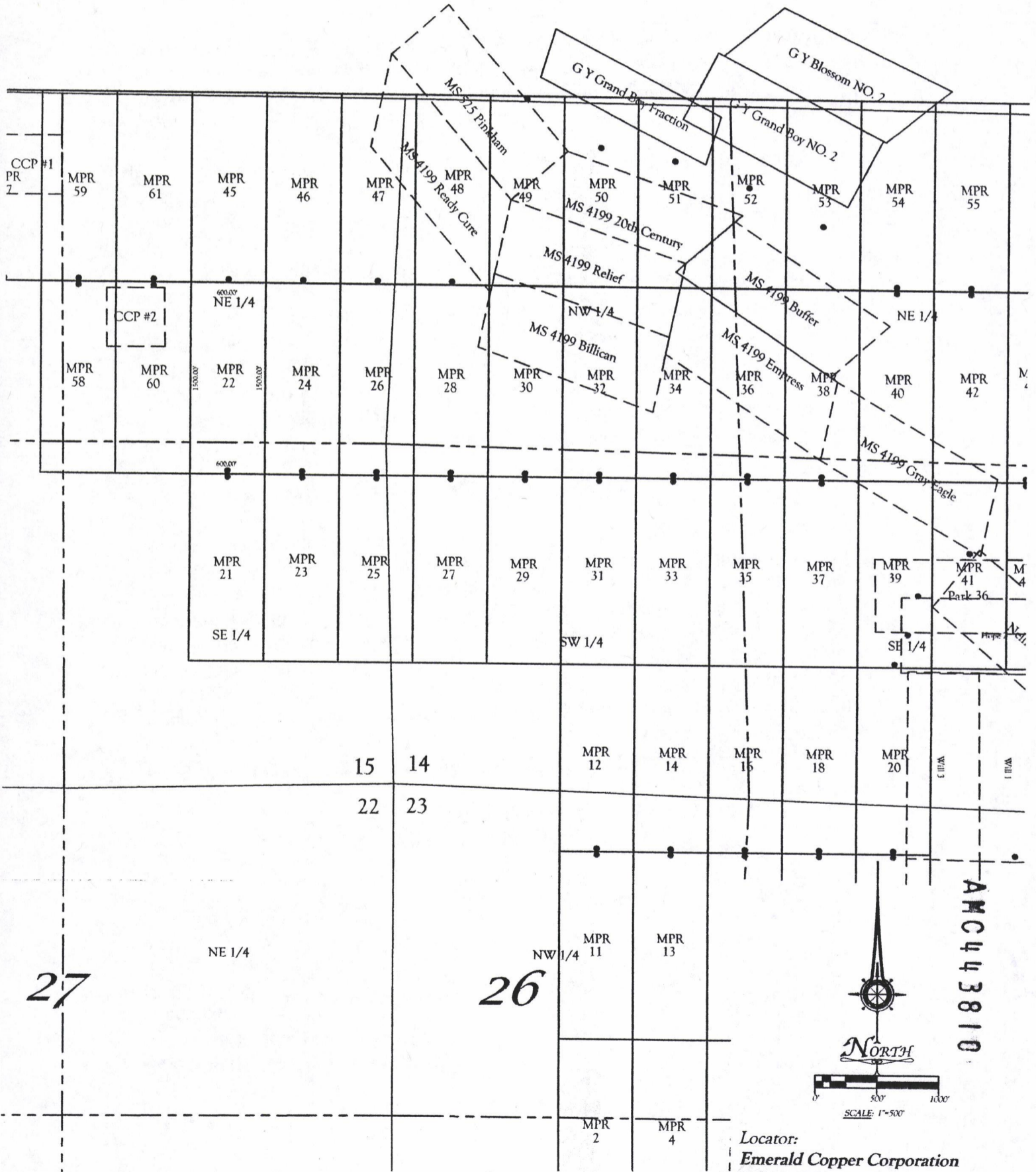
EXHIBIT "A"
A MAP OF THE MRP LODE CLAIM
 Located in Section 15, T. 23 N., R. 18 W.,
 Gila & Salt River Base Meridian, Mohave County, Arizona
 The general course of the lode or vein is North and South.

TIE: Beginning at Corner No. 1, the Northeast corner of this claim, thence a distance of 9300 feet South and 1050 feet East to the SE Corner of Section 22, T. 23 N., R. 18 W., Gila & Salt River Base Meridian

2017 MAR -4 P 3:20
 PHOENIX, ARIZONA
 BLM RECEIVED

22

23



AMC443810

Locator:
 Emerald Copper Corporation
 1580 Lincoln Street, Suite 1280
 Denver CO. 80203

All locations and corner monuments are 2" x 2" x 5' wood posts.

**RECORDING REQUESTED BY
AND RETURN TO:**

Ken Schaaf
1205 H Lane
Delta, Colorado 81416

PHOENIX, ARIZONA

2017 MAY -4 P 3:20

RECEIVED
DLN 47

**CERTIFICATE OF LOCATION
LODE MINING CLAIM**

KNOW ALL MEN BY THESE PRESENTS THAT Emerald Copper Corp., whose current mailing address is 1801 Broadway, Suite 800, Denver, Colorado 80202, by its Agent, the undersigned, hereby locates the MPR 23 Lode Mining Claim on the 13th day of February, 2017, situated in the Wallapai Mining District, Mohave County, Arizona, and by this Certificate and by right of discovery and location claims 1500.00 linear feet and 600.00 horizontal feet, along the vein thereof, said vein running 25.00 feet in a North direction from the point of discovery and 1475.00 feet in an South direction from the point of discovery, together with 300.00 feet on either side of the middle of said vein at the surface. The discovery monument on which the Notice of Location is posted is located at said point of discovery.


The general course of the lode or vein is North and South.

The Claim is located in the SE ¼ of Section 15, Township 23 North, Range 18 West, Gila & Salt River Base Meridian, Mohave County, State of Arizona, and is more particularly described by metes and bounds as follows:

Beginning at Corner No. 1, which is the Northeast Corner of this mining claim, thence South a distance of 1500.00 feet to Corner No. 2, the Southeast corner of this mining claim;
thence West a distance of 600.00 feet to Corner No. 3, the Southwest corner of this mining claim;
thence North a distance of 1500.00 feet to Corner No. 4, the Northwest corner of this mining claim;
thence East a distance of 600.00 feet to Corner No. 1, the point of beginning.

Beginning at Corner No. 1, which is the Northeast Corner of this claim, thence a distance of 7800 feet in a South direction and 450 feet in a East direction to the following natural object or permanent monument, to wit: the Southeast Corner of Section 22, Township 23 North, Range 18 West, Gila & Salt River Base Meridian, Mohave County, State of Arizona.

Located by:
Emerald Copper Corp.

By: 
Kelson Hatter, Its Agent

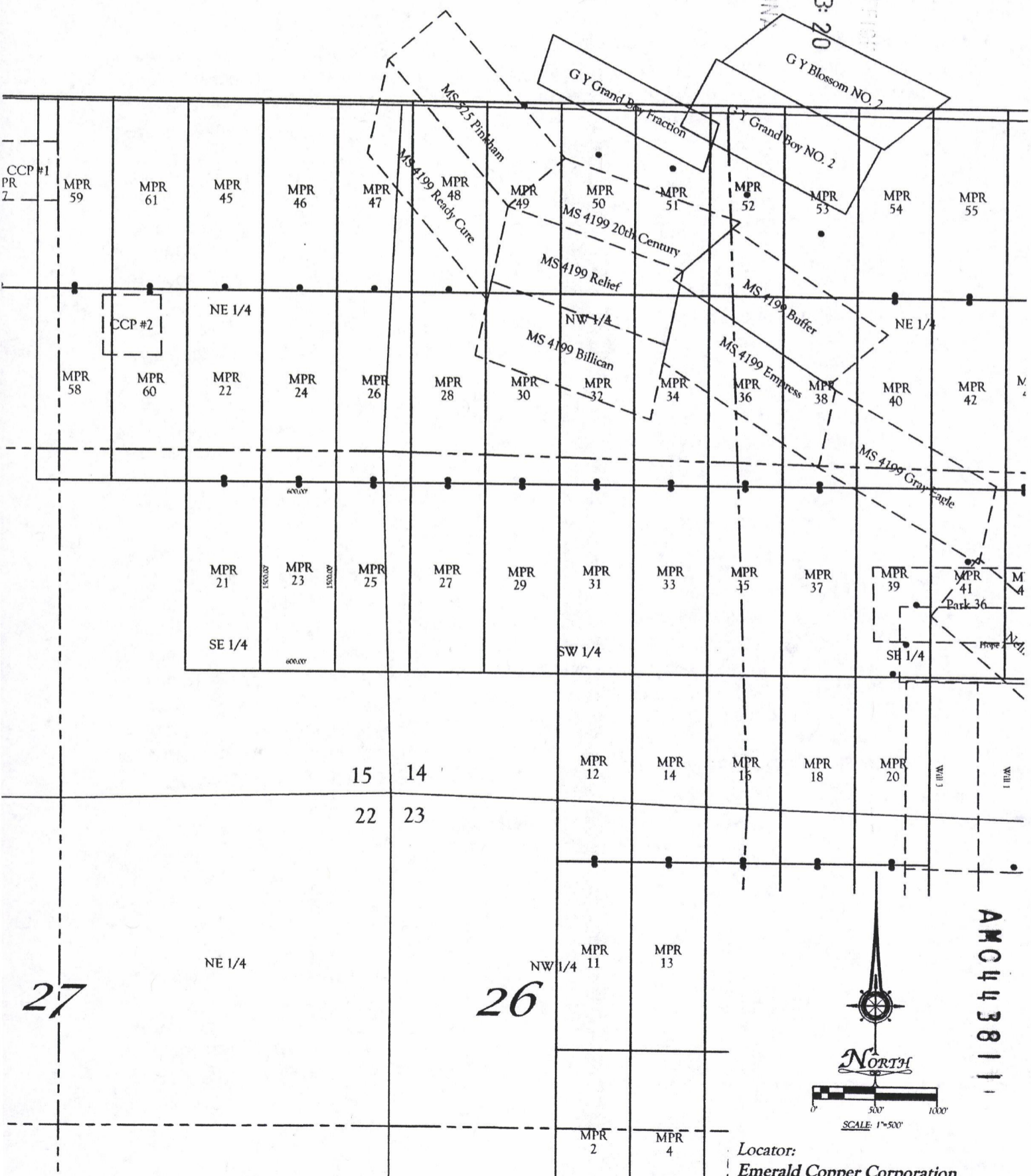
AMC443811

EXHIBIT "A"
A MAP OF THE MRP LODE CLAIM
 Located in Section 15, T. 23 N., R. 18 W.,
 Gila & Salt River Base Meridian, Mohave County, Arizona
 The general course of the lode or vein is North and South.

TIE: Beginning at Corner No. 1, the Northeast corner of this claim, thence a distance of 7800 feet South and 450 feet East to the SE Corner of Section 22, T. 23 N., R. 18 W., Gila & Salt River Base Meridian

22

PHOENIX, ARIZONA
 2017 MAY 23 P 3:20
 PLM RECEIVED



AMC443811

27

26

Locator:
 Emerald Copper Corporation
 1580 Lincoln Street, Suite 1280
 Denver CO. 80203

All locations and corner monuments are 2" x 2" x 5' wood posts.

**RECORDING REQUESTED BY
AND RETURN TO:**

Ken Schaaf
1205 H Lane
Delta, Colorado 81416

**CERTIFICATE OF LOCATION
LODE MINING CLAIM**

KNOW ALL MEN BY THESE PRESENTS THAT Emerald Copper Corp., whose current mailing address is 1801 Broadway, Suite 800, Denver, Colorado 80202, By its Agent, the undersigned, hereby locates the MPR 24 Lode Mining Claim on the 13th day of February, 2017, situated in the Wallapai Mining District, Mohave County, Arizona, and by this Certificate and by right of discovery and location claims 1500.00 linear feet and 600.00 horizontal feet, along the vein thereof, said vein running 25.00 feet in a South direction from the point of discovery and 1475.00 feet in an North direction from the point of discovery, together with 300.00 feet on either side of the middle of said vein at the surface. The discovery monument on which the Notice of Location is posted is located at said point of discovery.

The general course of the lode or vein is North and South.

The Claim is located in the NE ¼ and the SE ¼ of Section 15, Township 23 North, Range 18 West, Gila & Salt River Base Meridian, Mohave County, State of Arizona, and is more particularly described by metes and bounds as follows:

Beginning at Corner No. 1, which is the Northeast Corner of this mining claim, thence South a distance of 1500.00 feet to Corner No. 2, the Southeast corner of this mining claim;
thence West a distance of 600.00 feet to Corner No. 3, the Southwest corner of this mining claim;
thence North a distance of 1500.00 feet to Corner No. 4, the Northwest corner of this mining claim;
thence East a distance of 600.00 feet to Corner No. 1, the point of beginning.

Beginning at Corner No. 1, which is the Northeast Corner of this claim, thence a distance of 9300 feet in a South direction and 450 feet in a East direction to the following natural object or permanent monument, to wit: the Southeast Corner of Section 22, Township 23 North, Range 18 West, Gila & Salt River Base Meridian, Mohave County, State of Arizona.

Located by:
Emerald Copper Corp.

By: Kelson Hatter
Kelson Hatter, Its Agent

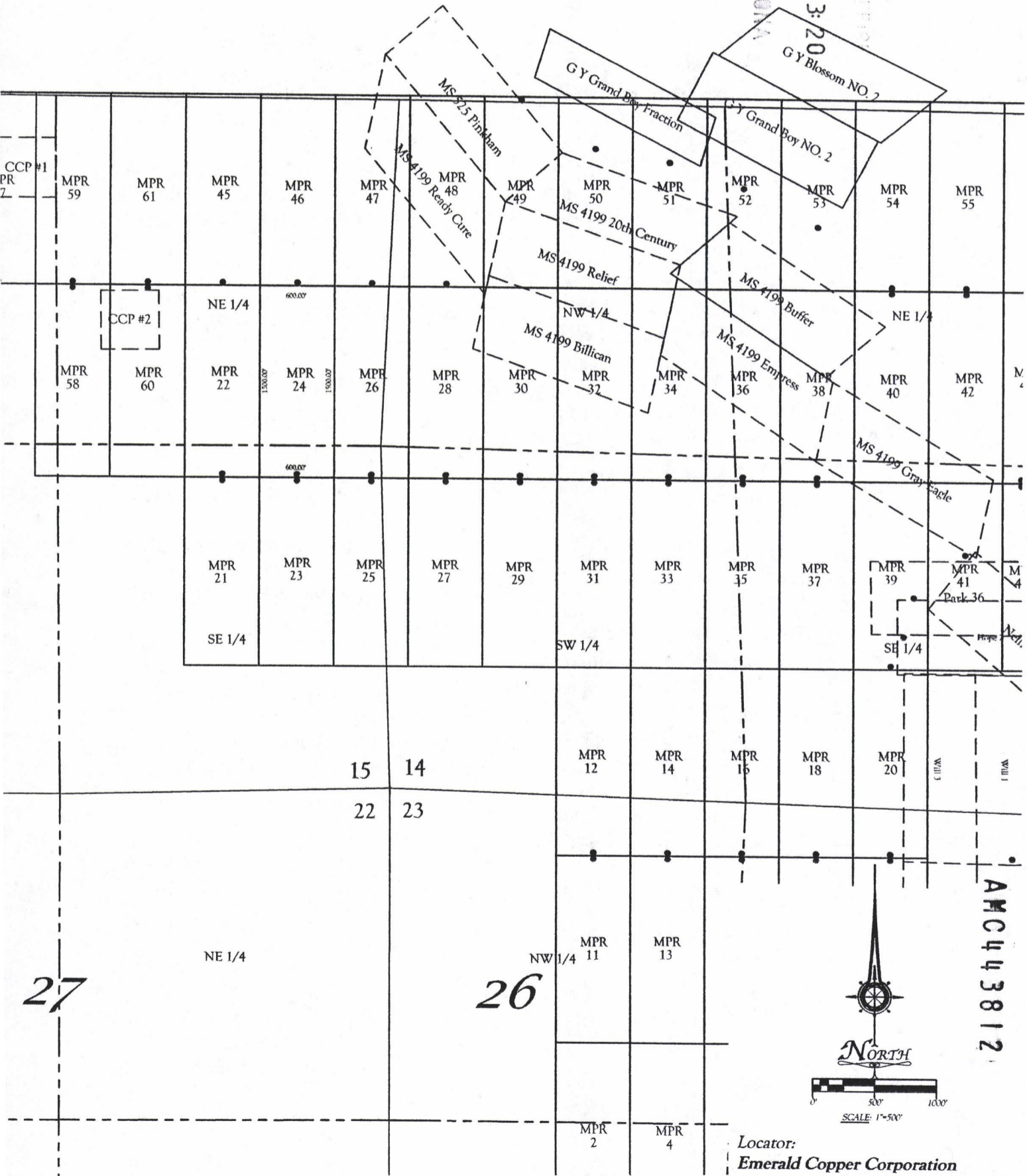
AMC443812

EXHIBIT "A"
A MAP OF THE MRP LODE CLAIM
 Located in Section 15, T. 23 N., R. 18 W.,
 Gila & Salt River Base Meridian, Mohave County, Arizona
 The general course of the lode or vein is North and South.

TIE: Beginning at Corner No. 1, the Northeast corner of this claim, thence a distance of 9300 feet South and 450 feet East to the SE Corner of Section 22, T. 23 N., R. 18 W., Gila & Salt River Base Meridian

RECEIVED
 DENVER COUNTY CLERK
 PHOENIX, ARIZONA
 2011 MAY 14 P 3:20
 23

22



27

26

AMC443812

Locator:
Emerald Copper Corporation
 1580 Lincoln Street, Suite 1280
 Denver CO. 80203

All locations and corner monuments are 2" x 2" x 5' wood posts.

**RECORDING REQUESTED BY
AND RETURN TO:**

Ken Schaaf
1205 H Lane
Delta, Colorado 81416

PHOENIX, ARIZONA

2017 MAY -4 P 3:20

RECEIVED
ELM A7 S&S READING

**CERTIFICATE OF LOCATION
LODE MINING CLAIM**

KNOW ALL MEN BY THESE PRESENTS THAT Emerald Copper Corp., whose current mailing address is 1801 Broadway, Suite 800, Denver, Colorado 80202, by its Agent, the undersigned, hereby locates the MPR 25 Lode Mining Claim on the 13th day of February, 2017, situated in the Wallapai Mining District, Mohave County, Arizona, and by this Certificate and by right of discovery and location claims 1500.00 linear feet and 600.00 horizontal feet, along the vein thereof, said vein running 25.00 feet in a North direction from the point of discovery and 1475.00 feet in an South direction from the point of discovery, together with 300.00 feet on either side of the middle of said vein at the surface. The discovery monument on which the Notice of Location is posted is located at said point of discovery.


The general course of the lode or vein is North and South.

The Claim is located in the SE ¼ of Section 15 and the SW ¼ of Section 14, Township 23 North, Range 18 West, Gila & Salt River Base Meridian, Mohave County, State of Arizona, and is more particularly described by metes and bounds as follows:

Beginning at Corner No. 1, which is the Northeast Corner of this mining claim, thence South a distance of 1500.00 feet to Corner No. 2, the Southeast corner of this mining claim;
thence West a distance of 600.00 feet to Corner No. 3, the Southwest corner of this mining claim;
thence North a distance of 1500.00 feet to Corner No. 4, the Northwest corner of this mining claim;
thence East a distance of 600.00 feet to Corner No. 1, the point of beginning.

Beginning at Corner No. 1, which is the Northeast Corner of this claim, thence a distance of 7800 feet in a South direction and 150 feet in a West direction to the following natural object or permanent monument, to wit: the Southeast Corner of Section 22, Township 23 North, Range 18 West, Gila & Salt River Base Meridian, Mohave County, State of Arizona.

Located by:
Emerald Copper Corp.

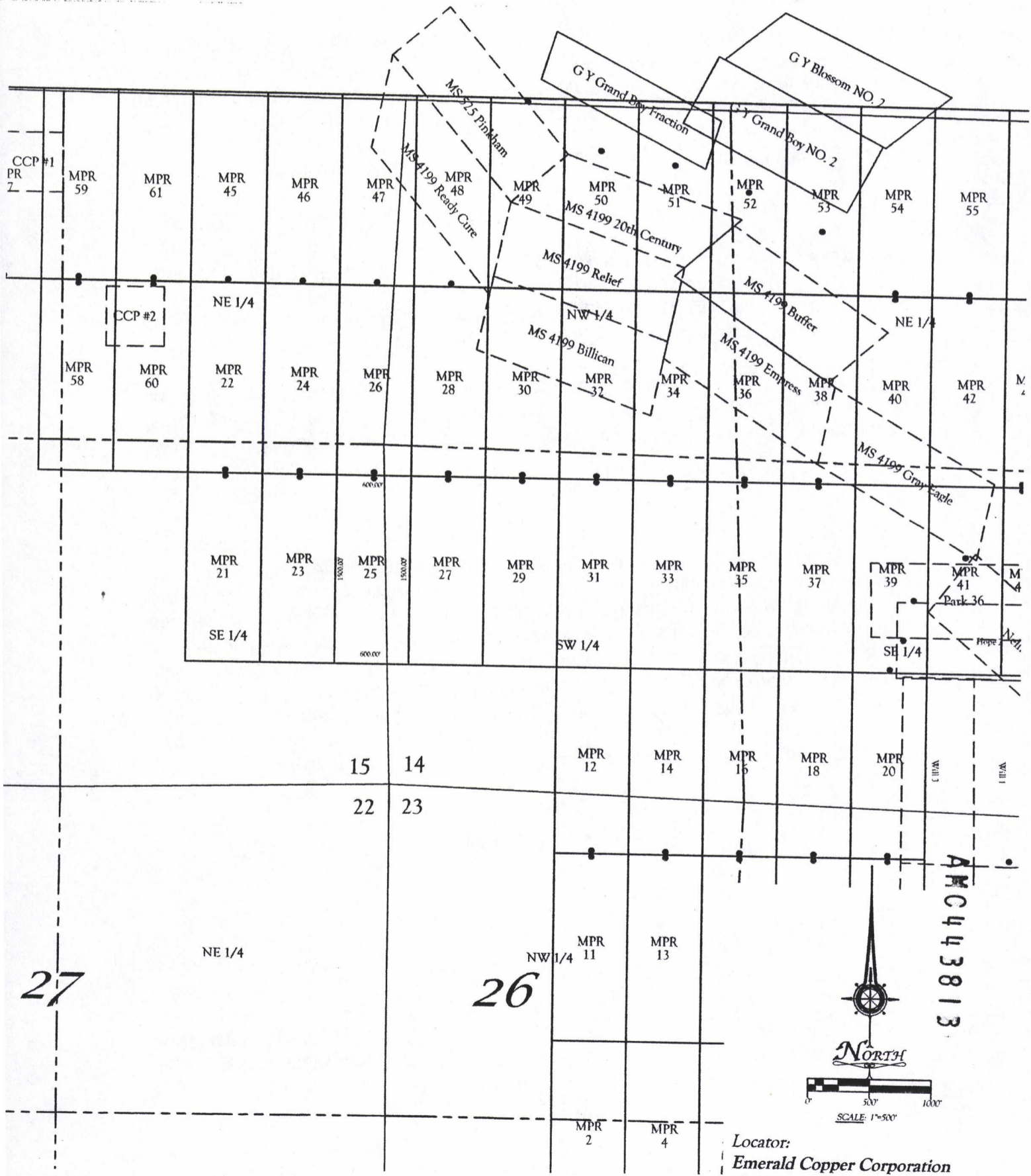
By: 
Kelson Hatter, Its Agent

AMC443813

EXHIBIT "A"
A MAP OF THE MRP LODE CLAIM
 Located in Section 14 & 15, T. 23 N., R. 18 W.,
 Gila & Salt River Base Meridian, Mohave County, Arizona
 The general course of the lode or vein is North and South.
 TIE: Beginning at Corner No. 1, the Northeast corner of this claim, thence a distance of
 7800 feet South and 150 feet West to the SE Corner of Section 22, T. 23 N., R. 18 W., Gila & Salt River Base Meridian

22

RECEIVED
 2017 MAY - 4 P 3:20
 PHOENIX, ARIZONA



All locations and corner monuments are 2" x 2" x 5' wood posts.

Locator:
 Emerald Copper Corporation
 1580 Lincoln Street, Suite 1280
 Denver CO. 80203

AMC443813

**RECORDING REQUESTED BY
AND RETURN TO:**

Ken Schaaf
1205 H Lane
Delta, Colorado 81416

RECEIVED
BLM ASST. REGISTRAR
2017 MAY -4 P 3:21
PHOENIX, ARIZONA

**CERTIFICATE OF LOCATION
LODE MINING CLAIM**

KNOW ALL MEN BY THESE PRESENTS THAT Emerald Copper Corp., whose current mailing address is 1801 Broadway, Suite 800, Denver, Colorado 80202, by its Agent, the undersigned, hereby locates the MPR 26 Lode Mining Claim on the 13th day of February, 2017, situated in the Wallapai Mining District, Mohave County, Arizona, and by this Certificate and by right of discovery and location claims 1500.00 linear feet and 600.00 horizontal feet, along the vein thereof, said vein running 25.00 feet in a South direction from the point of discovery and 1475.00 feet in an North direction from the point of discovery, together with 300.00 feet on either side of the middle of said vein at the surface. The discovery monument on which the Notice of Location is posted is located at said point of discovery.

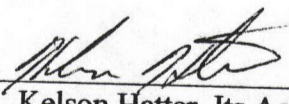
The general course of the lode or vein is North and South.

The Claim is located in the NE ¼ and the SE ¼ of Section 15 and the NW ¼ and the SW ¼ of Section 14, Township 23 North, Range 18 West, Gila & Salt River Base Meridian, Mohave County, State of Arizona, and is more particularly described by metes and bounds as follows:

Beginning at Corner No. 1, which is the Northeast Corner of this mining claim, thence South a distance of 1500.00 feet to Corner No. 2, the Southeast corner of this mining claim;
thence West a distance of 600.00 feet to Corner No. 3, the Southwest corner of this mining claim;
thence North a distance of 1500.00 feet to Corner No. 4, the Northwest corner of this mining claim;
thence East a distance of 600.00 feet to Corner No. 1, the point of beginning.

Beginning at Corner No. 1, which is the Northeast Corner of this claim, thence a distance of 9300 feet in a South direction and 150 feet in a West direction to the following natural object or permanent monument, to wit: the Southeast Corner of Section 22, Township 23 North, Range 18 West, Gila & Salt River Base Meridian, Mohave County, State of Arizona.

Located by:
Emerald Copper Corp.

By: 
Kelson Hatter, Its Agent

AMC 443814

22

EXHIBIT "A"

A MAP OF THE MRP LODE CLAIM

Located in Section 14 & 15, T. 23 N., R. 18 W.,

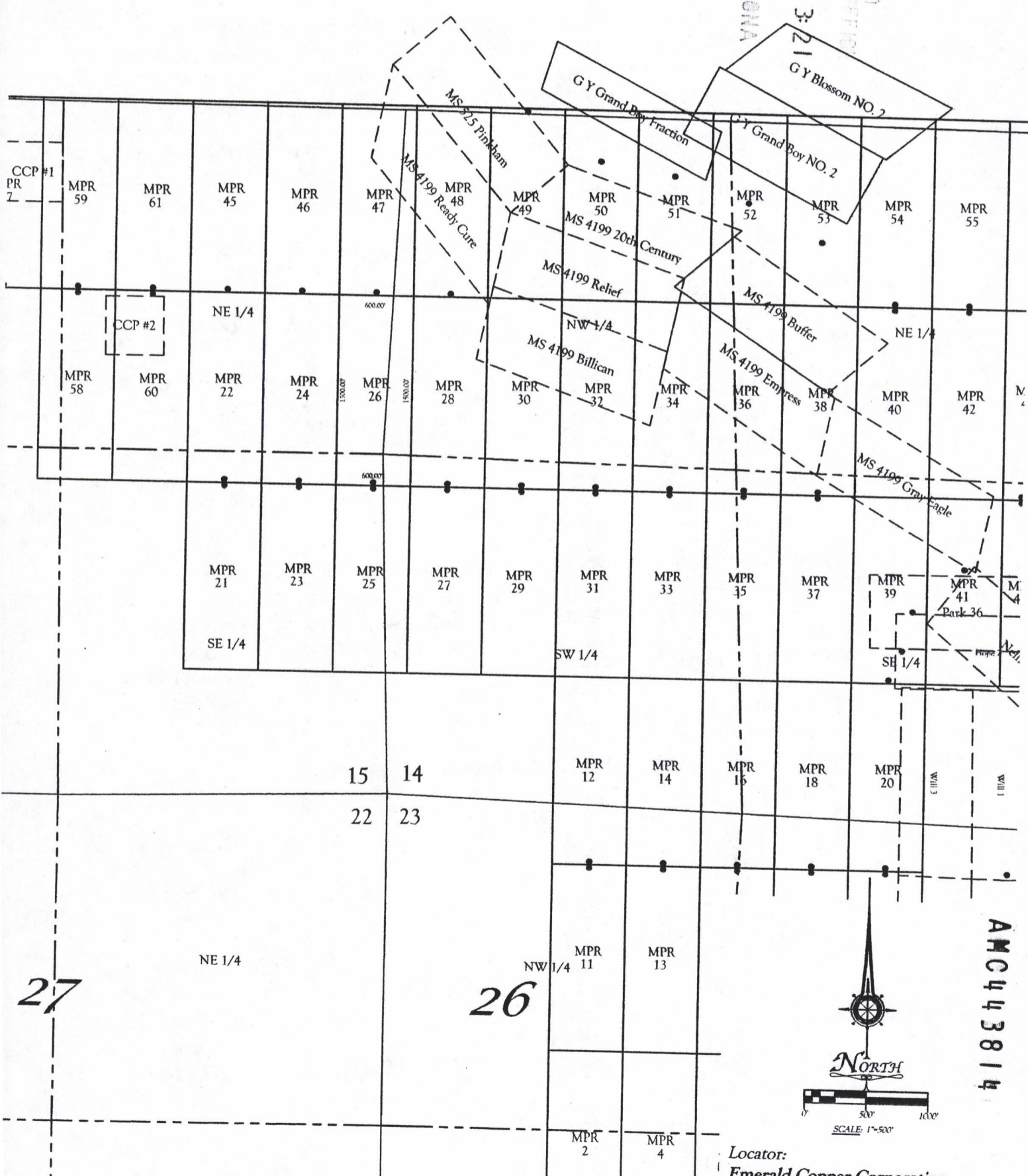
Gila & Salt River Base Meridian, Mohave County, Arizona

The general course of the lode or vein is North and South.

TIE: Beginning at Corner No. 1, the Northeast corner of this claim, thence a distance of 9300 feet South and 150 feet West to the SE Corner of Section 22, T. 23 N., R. 18 W., Gila & Salt River Base Meridian

RECEIVED
ELM A 22
2017 MAY -4 P 3:21
PHOENIX, ARIZONA

G Y Blossom NO. 2



27

26

AMC443814



Locator:
 Emerald Copper Corporation
 1580 Lincoln Street, Suite 1280
 Denver CO. 80203

All locations and corner monuments are 2" x 2" x 5' wood posts.

**RECORDING REQUESTED BY
AND RETURN TO:**

Ken Schaaf
1205 H Lane
Delta, Colorado 81416

PHOENIX, ARIZONA

2017 MAY -4 P 3:21

RECEIVED
PHOENIX, ARIZONA

**CERTIFICATE OF LOCATION
LODE MINING CLAIM**

KNOW ALL MEN BY THESE PRESENTS THAT Emerald Copper Corp., whose current mailing address is 1801 Broadway, Suite 800, Denver, Colorado 80202, by its Agent, the undersigned, hereby locates the MPR 27 Lode Mining Claim on the 13th day of February, 2017, situated in the Wallapai Mining District, Mohave County, Arizona, and by this Certificate and by right of discovery and location claims 1500.00 linear feet and 600.00 horizontal feet, along the vein thereof, said vein running 25.00 feet in a North direction from the point of discovery and 1475.00 feet in an South direction from the point of discovery, together with 300.00 feet on either side of the middle of said vein at the surface. The discovery monument on which the Notice of Location is posted is located at said point of discovery.

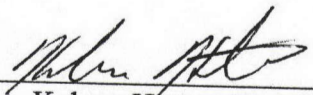
The general course of the lode or vein is North and South.

The Claim is located in the SW ¼ of Section 14, Township 23 North, Range 18 West, Gila & Salt River Base Meridian, Mohave County, State of Arizona, and is more particularly described by metes and bounds as follows:

Beginning at Corner No. 1, which is the Northeast Corner of this mining claim, thence South a distance of 1500.00 feet to Corner No. 2, the Southeast corner of this mining claim;
thence West a distance of 600.00 feet to Corner No. 3, the Southwest corner of this mining claim;
thence North a distance of 1500.00 feet to Corner No. 4, the Northwest corner of this mining claim;
thence East a distance of 600.00 feet to Corner No. 1, the point of beginning.

Beginning at Corner No. 1, which is the Northeast Corner of this claim, thence a distance of 7800 feet in a South direction and 750 feet in a West direction to the following natural object or permanent monument, to wit: the Southeast Corner of Section 22, Township 23 North, Range 18 West, Gila & Salt River Base Meridian, Mohave County, State of Arizona.

Located by:
Emerald Copper Corp.

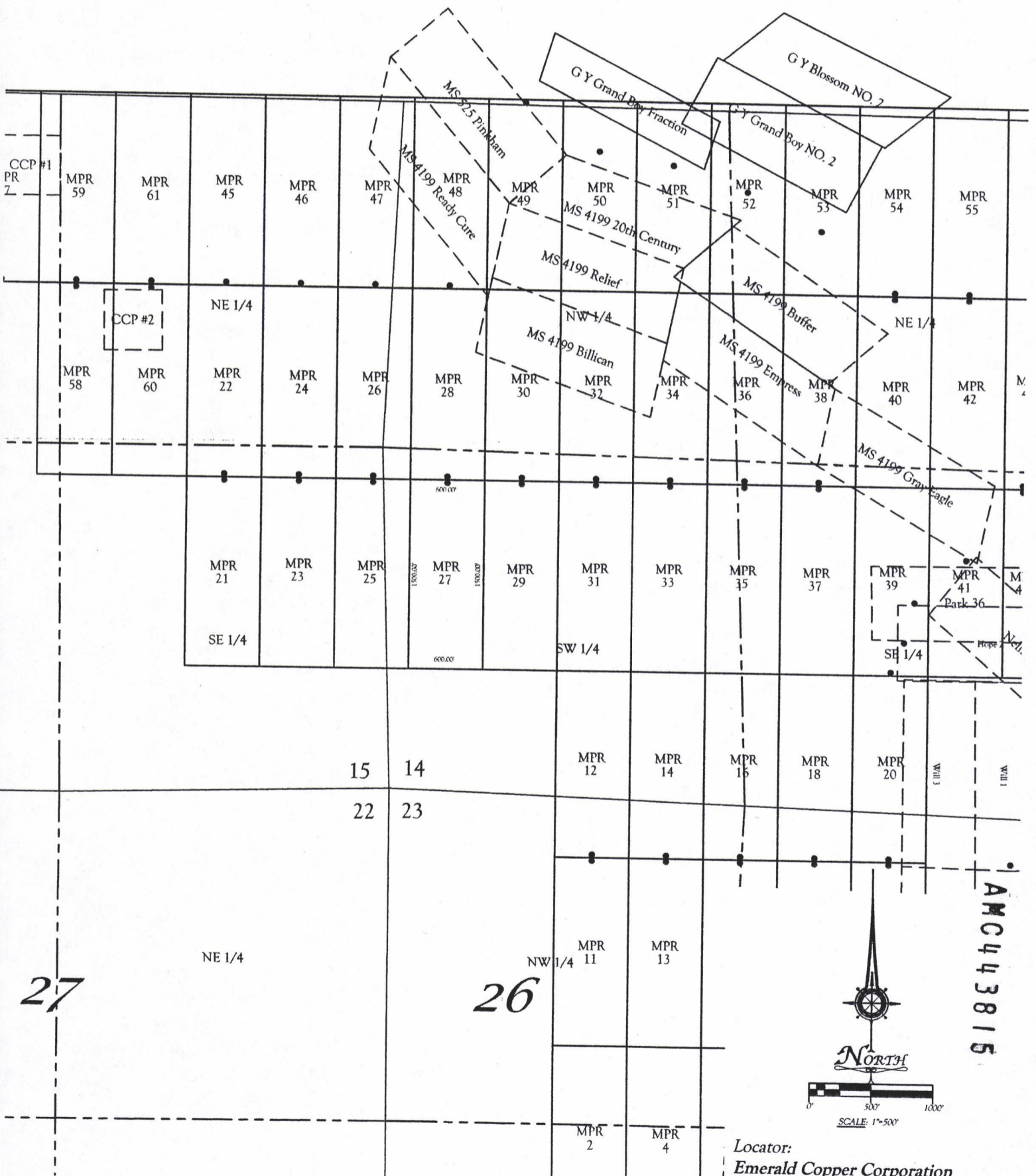
By: 
Kelson Hatter, Its Agent

AMC443815

EXHIBIT "A"
A MAP OF THE MRP LODE CLAIM
 Located in Section 14 T. 23 N., R. 18 W.,
 Gila & Salt River Base Meridian, Mohave County, Arizona
 The general course of the lode or vein is North and South.
 TIE: Beginning at Corner No. 1, the Northeast corner of this claim, thence a distance of
 7800 feet South and 750 feet West to the SE Corner of Section 22, T. 23 N., R. 18 W., Gila & Salt River Base Meridian

RECEIVED
 MAY - 4 P 3:23
 MOHAVE COUNTY, ARIZONA

22



Locator:
 Emerald Copper Corporation
 1580 Lincoln Street, Suite 1280
 Denver CO. 80203

**RECORDING REQUESTED BY
AND RETURN TO:**

Ken Schaaf
1205 H Lane
Delta, Colorado 81416

PHOENIX, ARIZONA

2011 MAY -4 P 3:23

RECEIVED
CLERK OF SUPERIOR COURT

**CERTIFICATE OF LOCATION
LODE MINING CLAIM**

KNOW ALL MEN BY THESE PRESENTS THAT Emerald Copper Corp., whose current mailing address is 1801 Broadway, Suite 800, Denver, Colorado 80202, by its Agent, the undersigned, hereby locates the MPR 28 Lode Mining Claim on the 13th day of February, 2017, situated in the Wallapai Mining District, Mohave County, Arizona, and by this Certificate and by right of discovery and location claims 1500.00 linear feet and 600.00 horizontal feet, along the vein thereof, said vein running 25.00 feet in a South direction from the point of discovery and 1475.00 feet in an North direction from the point of discovery, together with 300.00 feet on either side of the middle of said vein at the surface. The discovery monument on which the Notice of Location is posted is located at said point of discovery.


The general course of the lode or vein is North and South.

The Claim is located in the NW ¼ and the SW ¼ of Section 14, Township 23 North, Range 18 West, Gila & Salt River Base Meridian, Mohave County, State of Arizona, and is more particularly described by metes and bounds as follows:

Beginning at Corner No. 1, which is the Northeast Corner of this mining claim, thence South a distance of 1500.00 feet to Corner No. 2, the Southeast corner of this mining claim;
thence West a distance of 600.00 feet to Corner No. 3, the Southwest corner of this mining claim;
thence North a distance of 1500.00 feet to Corner No. 4, the Northwest corner of this mining claim;
thence East a distance of 600.00 feet to Corner No. 1, the point of beginning.

Beginning at Corner No. 1, which is the Northeast Corner of this claim, thence a distance of 9300 feet in a South direction and 750 feet in a West direction to the following natural object or permanent monument, to wit: the Southeast Corner of Section 22, Township 23 North, Range 18 West, Gila & Salt River Base Meridian, Mohave County, State of Arizona.

Located by:
Emerald Copper Corp.

By: 
Kelson Hatter, Its Agent

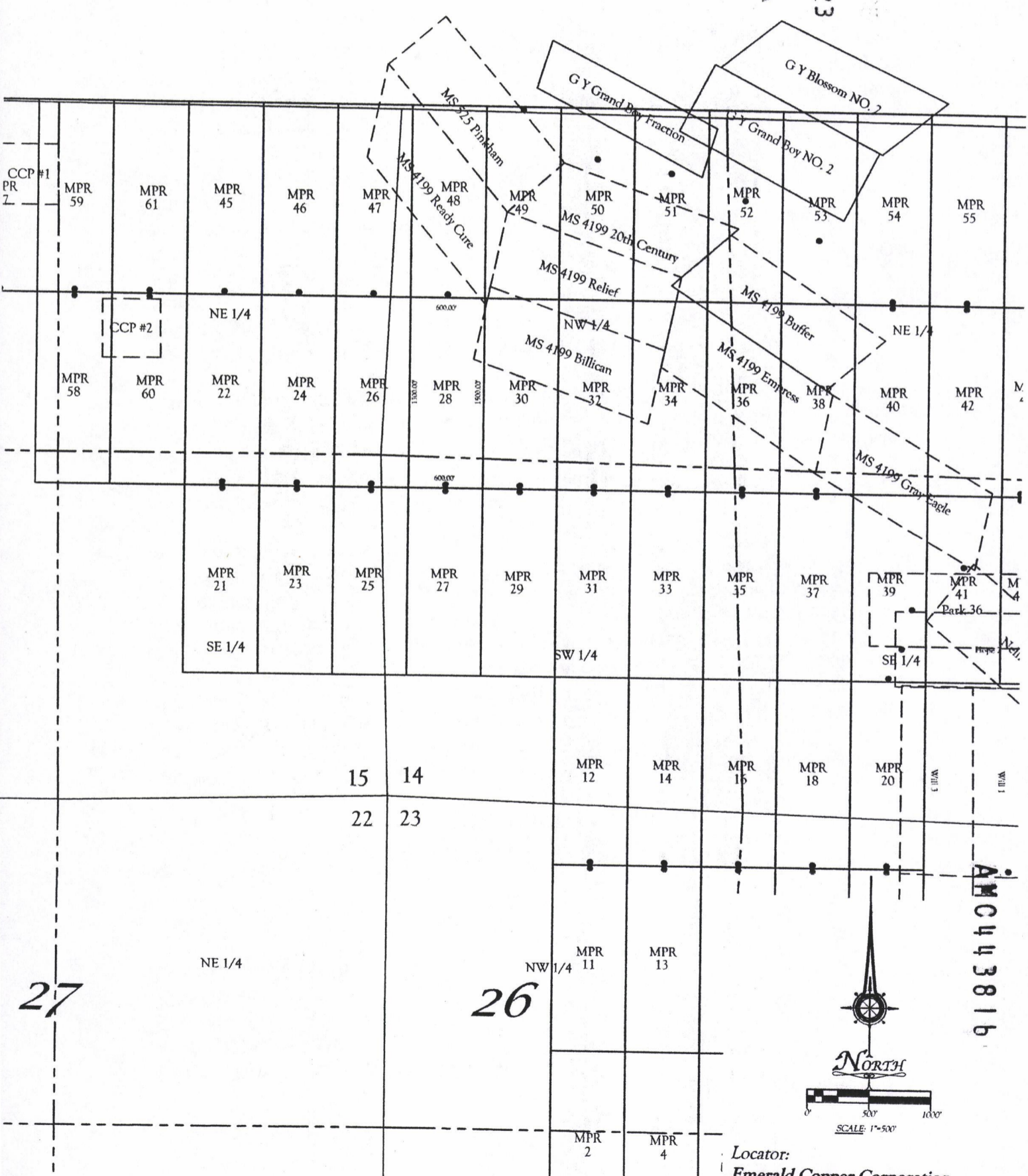
AMC443816

EXHIBIT "A"
A MAP OF THE MRP LODE CLAIM
 Located in Section 14 T. 23 N., R. 18 W.,
 Gila & Salt River Base Meridian, Mohave County, Arizona
 The general course of the lode or vein is North and South.

TIE: Beginning at Corner No. 1, the Northeast corner of this claim, thence a distance of 9300 feet South and 750 feet West to the SE Corner of Section 22, T. 23 N., R. 18 W., Gila & Salt River Base Meridian

22

RECEIVED
 BLM AT STANBURY OFFICE
 2011 MAY - 4 PM 3:23
 PHOENIX, ARIZONA



All locations and corner monuments are 2" x 2" x 5' wood posts.

Locator:
 Emerald Copper Corporation
 1580 Lincoln Street, Suite 1280
 Denver CO. 80203

**RECORDING REQUESTED BY
AND RETURN TO:**

Ken Schaaf
1205 H Lane
Delta, Colorado 81416

RECEIVED
2017 MAY -4 P 3:23
PHOENIX, ARIZONA

**CERTIFICATE OF LOCATION
LODE MINING CLAIM**

KNOW ALL MEN BY THESE PRESENTS THAT Emerald Copper Corp., whose current mailing address is 1801 Broadway, Suite 800, Denver, Colorado 80202, by its Agent, the undersigned, hereby locates the MPR 29 Lode Mining Claim on the 13th day of February, 2017, situated in the Wallapai Mining District, Mohave County, Arizona, and by this Certificate and by right of discovery and location claims 1500.00 linear feet and 600.00 horizontal feet, along the vein thereof, said vein running 25.00 feet in a North direction from the point of discovery and 1475.00 feet in an South direction from the point of discovery, together with 300.00 feet on either side of the middle of said vein at the surface. The discovery monument on which the Notice of Location is posted is located at said point of discovery.

The general course of the lode or vein is North and South.

The Claim is located in the SW ¼ of Section 14, Township 23 North, Range 18 West, Gila & Salt River Base Meridian, Mohave County, State of Arizona, and is more particularly described by metes and bounds as follows:

Beginning at Corner No. 1, which is the Northeast Corner of this mining claim, thence South a distance of 1500.00 feet to Corner No. 2, the Southeast corner of this mining claim;
thence West a distance of 600.00 feet to Corner No. 3, the Southwest corner of this mining claim;
thence North a distance of 1500.00 feet to Corner No. 4, the Northwest corner of this mining claim;
thence East a distance of 600.00 feet to Corner No. 1, the point of beginning.

Beginning at Corner No. 1, which is the Northeast Corner of this claim, thence a distance of 7800 feet in a South direction and 1350 feet in a West direction to the following natural object or permanent monument, to wit: the Southeast Corner of Section 22, Township 23 North, Range 18 West, Gila & Salt River Base Meridian, Mohave County, State of Arizona.

Located by:
Emerald Copper Corp.

By: _____

Kelson Hatter, Its Agent

AMC443817

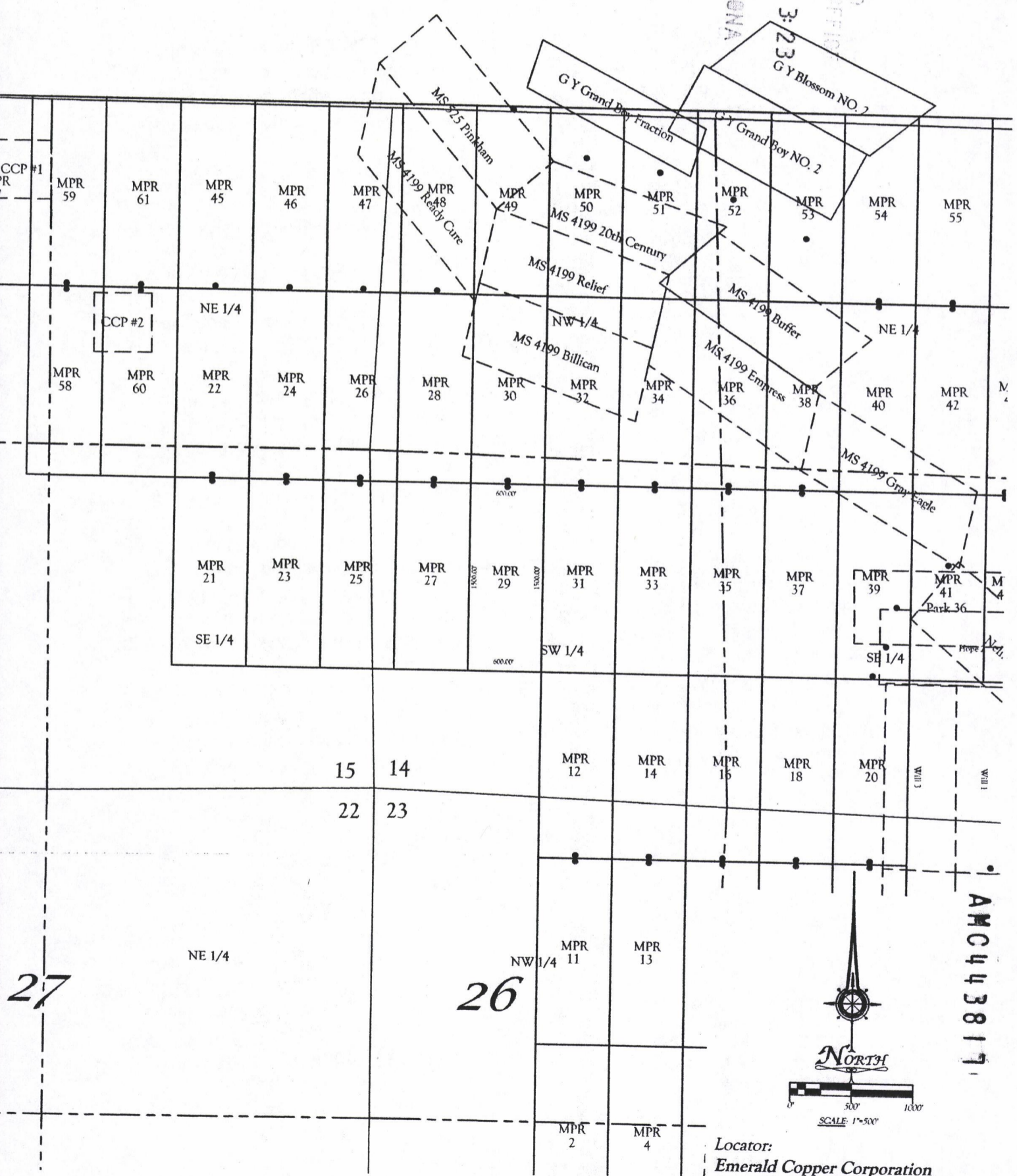
EXHIBIT "A"
A MAP OF THE MRP LODE CLAIM

Located in Section 14 T. 23 N., R. 18 W.,
 Gila & Salt River Base Meridian, Mohave County, Arizona
 The general course of the lode or vein is North and South.

TIE: Beginning at Corner No. 1, the Northeast corner of this claim, thence a distance of
 7800 feet South and 1350 feet West to the SE Corner of Section 22, T. 23 N., R. 18 W., Gila & Salt River Base Meridian

PHOENIX, ARIZONA
 2017 MAY - 4 P 3:23
 RECEIVED
 G Y Blossom NO. 2

22



All locations and corner monuments are 2" x 2" x 5' wood posts.

Locator:
 Emerald Copper Corporation
 1580 Lincoln Street, Suite 1280
 Denver CO. 80203

**RECORDING REQUESTED BY
AND RETURN TO:**

Ken Schaaf
1205 H Lane
Delta, Colorado 81416

PHOENIX, ARIZONA

2017 MAY -4 P 3:23

RECEIVED
ELM OFFICE

**CERTIFICATE OF LOCATION
LODE MINING CLAIM**

KNOW ALL MEN BY THESE PRESENTS THAT Emerald Copper Corp., whose current mailing address is 1801 Broadway, Suite 800, Denver, Colorado 80202, by its Agent, the undersigned, hereby locates the MPR 30 Lode Mining Claim on the 13th day of February, 2017, situated in the Wallapai Mining District, Mohave County, Arizona, and by this Certificate and by right of discovery and location claims 1500.00 linear feet and 600.00 horizontal feet, along the vein thereof, said vein running 25.00 feet in a South direction from the point of discovery and 1475.00 feet in an North direction from the point of discovery, together with 300.00 feet on either side of the middle of said vein at the surface. The discovery monument on which the Notice of Location is posted is located at said point of discovery.


The general course of the lode or vein is North and South.

The Claim is located in the NW ¼ and the SW ¼ of Section 14, Township 23 North, Range 18 West, Gila & Salt River Base Meridian, Mohave County, State of Arizona, and is more particularly described by metes and bounds as follows:

Beginning at Corner No. 1, which is the Northeast Corner of this mining claim, thence South a distance of 1500.00 feet to Corner No. 2, the Southeast corner of this mining claim;
thence West a distance of 600.00 feet to Corner No. 3, the Southwest corner of this mining claim;
thence North a distance of 1500.00 feet to Corner No. 4, the Northwest corner of this mining claim;
thence East a distance of 600.00 feet to Corner No. 1, the point of beginning.

Beginning at Corner No. 1, which is the Northeast Corner of this claim, thence a distance of 9300 feet in a South direction and 1350 feet in a West direction to the following natural object or permanent monument, to wit: the Southeast Corner of Section 22, Township 23 North, Range 18 West, Gila & Salt River Base Meridian, Mohave County, State of Arizona.

Located by:
Emerald Copper Corp.

By: 
Kelson Hatter, Its Agent

AMC443818

EXHIBIT "A"
A MAP OF THE MRP LODE CLAIM

Located in Section 14 T. 23 N., R. 18 W.,

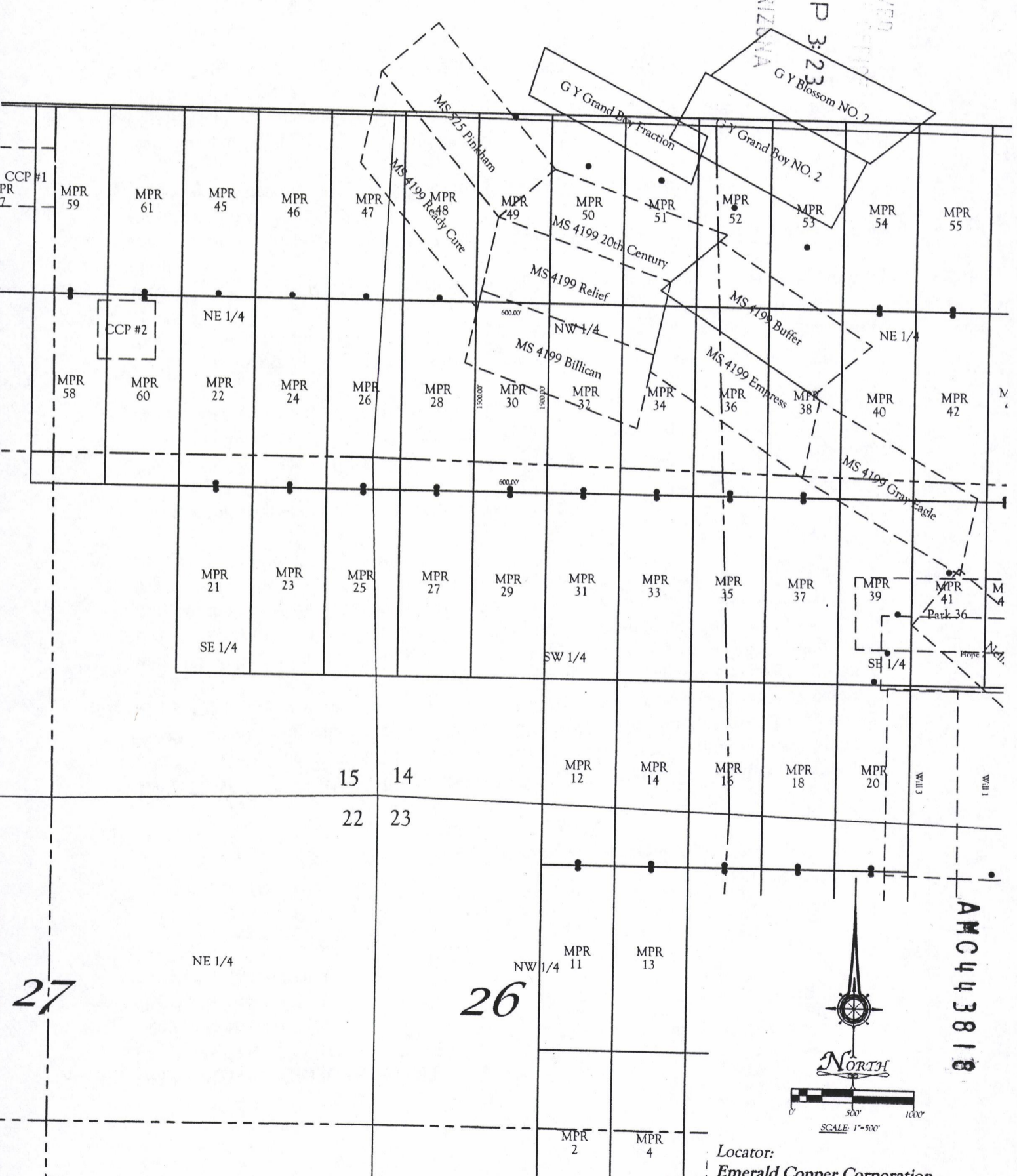
Gila & Salt River Base Meridian, Mohave County, Arizona

The general course of the lode or vein is North and South.

TIE: Beginning at Corner No. 1, the Northeast corner of this claim, thence a distance of
 9300 feet South and 1350 feet West to the SE Corner of Section 22, T. 23 N., R. 18 W., Gila & Salt River Base Meridian

22

PHOENIX, ARIZONA
 2011 MAR 3
 4 P 3:23
 RECEIVED
 G Y Blossom NO. 2



All locations and corner monuments are 2" x 2" x 5' wood posts.

Locator:
 Emerald Copper Corporation
 1580 Lincoln Street, Suite 1280
 Denver CO. 80203

**RECORDING REQUESTED BY
AND RETURN TO:**

Ken Schaaf
1205 H Lane
Delta, Colorado 81416

PHOENIX, ARIZONA

2017 MAY -4 P 3:23

RECEIVED
DLH & SONS

**CERTIFICATE OF LOCATION
LODE MINING CLAIM**

KNOW ALL MEN BY THESE PRESENTS THAT Emerald Copper Corp., whose current mailing address is 1801 Broadway, Suite 800, Denver, Colorado 80202, by its Agent, the undersigned, hereby locates the MPR 31 Lode Mining Claim on the 13th day of February, 2017, situated in the Wallapai Mining District, Mohave County, Arizona, and by this Certificate and by right of discovery and location claims 1500.00 linear feet and 600.00 horizontal feet, along the vein thereof, said vein running 25.00 feet in a North direction from the point of discovery and 1475.00 feet in an South direction from the point of discovery, together with 300.00 feet on either side of the middle of said vein at the surface. The discovery monument on which the Notice of Location is posted is located at said point of discovery.


The general course of the lode or vein is North and South.

The Claim is located in the SW ¼ of Section 14, Township 23 North, Range 18 West, Gila & Salt River Base Meridian, Mohave County, State of Arizona, and is more particularly described by metes and bounds as follows:

Beginning at Corner No. 1, which is the Northeast Corner of this mining claim, thence South a distance of 1500.00 feet to Corner No. 2, the Southeast corner of this mining claim;
thence West a distance of 600.00 feet to Corner No. 3, the Southwest corner of this mining claim;
thence North a distance of 1500.00 feet to Corner No. 4, the Northwest corner of this mining claim;
thence East a distance of 600.00 feet to Corner No. 1, the point of beginning.

Beginning at Corner No. 1, which is the Northeast Corner of this claim, thence a distance of 7800 feet in a South direction and 1950 feet in a West direction to the following natural object or permanent monument, to wit: the Southeast Corner of Section 22, Township 23 North, Range 18 West, Gila & Salt River Base Meridian, Mohave County, State of Arizona.

Located by:
Emerald Copper Corp.

By: 
Kelson Hatter, Its Agent

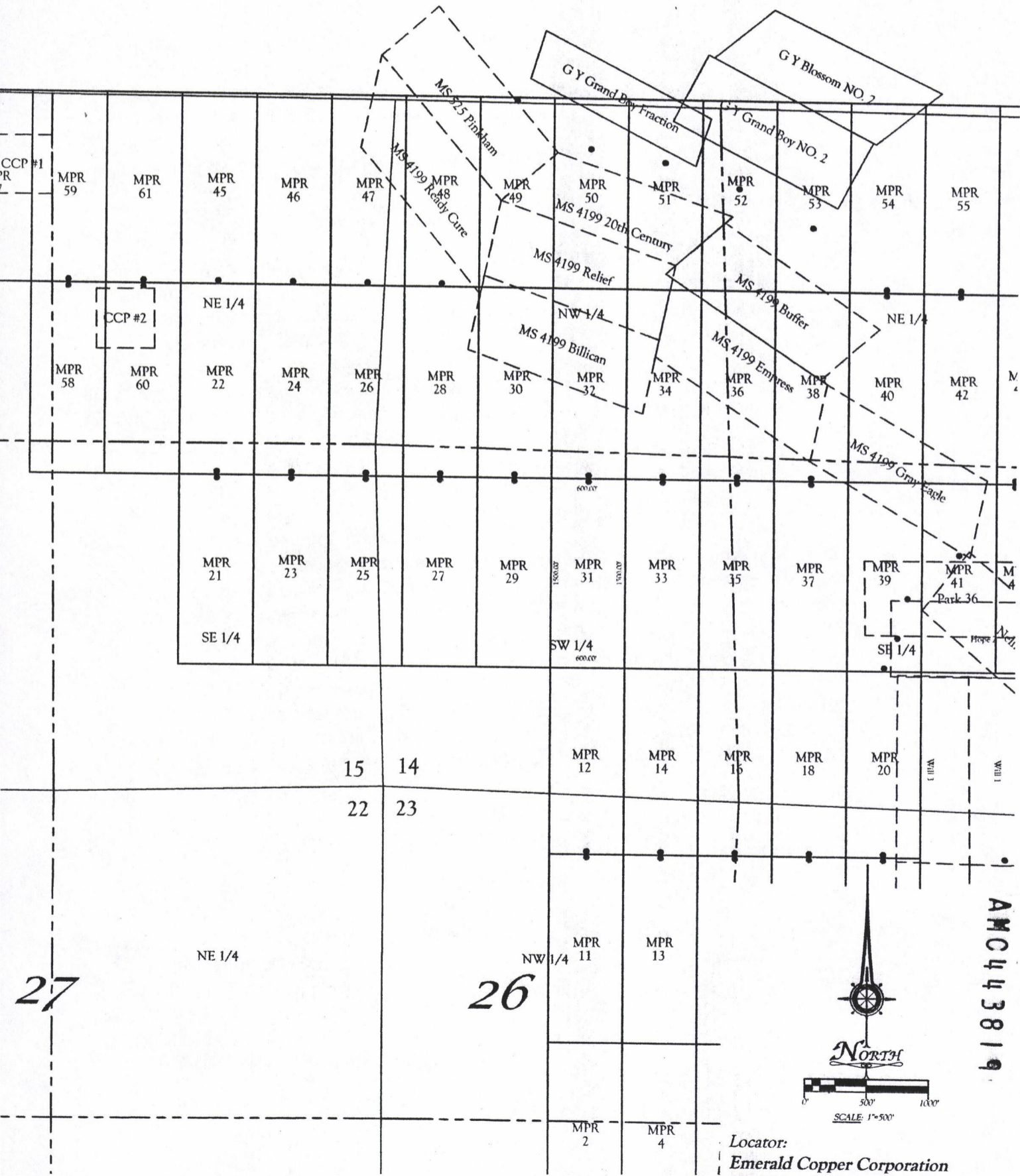
AMC443819

EXHIBIT "A"
A MAP OF THE MRP LODE CLAIM
 Located in Section 14 T. 23 N., R. 18 W.,
 Gila & Salt River Base Meridian, Mohave County, Arizona
 The general course of the lode or vein is North and South.

TIE: Beginning at Corner No. 1, the Northeast corner of this claim, thence a distance of 7800 feet South and 1950 feet West to the SE Corner of Section 22, T. 23 N., R. 18 W., Gila & Salt River Base Meridian

RECEIVED
 MAY 4 2011
 PHOENIX, ARIZONA
 P 3:23

22



27

All locations and corner monuments are 2" x 2" x 5' wood posts.

Locator:
 Emerald Copper Corporation
 1580 Lincoln Street, Suite 1280
 Denver CO. 80203

**RECORDING REQUESTED BY
AND RETURN TO:**

Ken Schaaf
1205 H Lane
Delta, Colorado 81416

PHOENIX, ARIZONA

2017 MAY -4 P 3:23

RECEIVED
ELM A7

**CERTIFICATE OF LOCATION
LODE MINING CLAIM**

KNOW ALL MEN BY THESE PRESENTS THAT Emerald Copper Corp., whose current mailing address is 1801 Broadway, Suite 800, Denver, Colorado 80202, by its Agent, the undersigned, hereby locates the MPR 32 Lode Mining Claim on the 13th day of February, 2017, situated in the Wallapai Mining District, Mohave County, Arizona, and by this Certificate and by right of discovery and location claims 1500.00 linear feet and 600.00 horizontal feet, along the vein thereof, said vein running 25.00 feet in a South direction from the point of discovery and 1475.00 feet in an North direction from the point of discovery, together with 300.00 feet on either side of the middle of said vein at the surface. The discovery monument on which the Notice of Location is posted is located at said point of discovery.

The general course of the lode or vein is North and South.


The Claim is located in the NW ¼ and the SW ¼ of Section 14, Township 23 North, Range 18 West, Gila & Salt River Base Meridian, Mohave County, State of Arizona, and is more particularly described by metes and bounds as follows:

Beginning at Corner No. 1, which is the Northeast Corner of this mining claim, thence South a distance of 1500.00 feet to Corner No. 2, the Southeast corner of this mining claim;
thence West a distance of 600.00 feet to Corner No. 3, the Southwest corner of this mining claim;
thence North a distance of 1500.00 feet to Corner No. 4, the Northwest corner of this mining claim;
thence East a distance of 600.00 feet to Corner No. 1, the point of beginning.

Beginning at Corner No. 1, which is the Northeast Corner of this claim, thence a distance of 9300 feet in a South direction and 1950 feet in a West direction to the following natural object or permanent monument, to wit: the Southeast Corner of Section 22, Township 23 North, Range 18 West, Gila & Salt River Base Meridian, Mohave County, State of Arizona.

Located by:
Emerald Copper Corp.

By: _____


Kelson Hatter, Its Agent

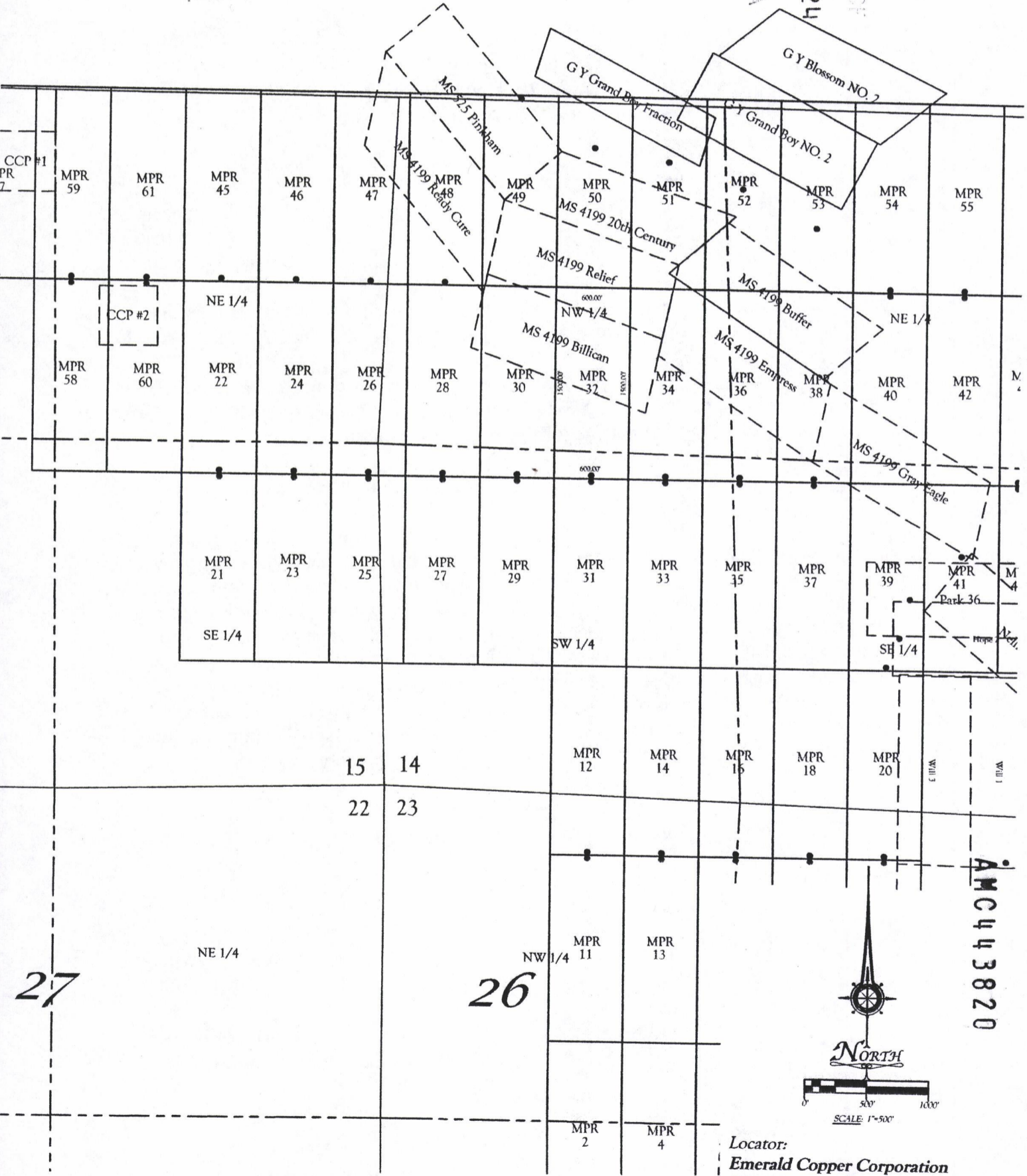
AMC443820

EXHIBIT "A"
A MAP OF THE MRP LODE CLAIM
 Located in Section 14 T. 23 N., R. 18 W.,
 Gila & Salt River Base Meridian, Mohave County, Arizona
 The general course of the lode or vein is North and South.

TIE: Beginning at Corner No. 1, the Northeast corner of this claim, thence a distance of 9300 feet South and 1950 feet West to the SE Corner of Section 22, T. 23 N., R. 18 W., Gila & Salt River Base Meridian

22

RECEIVED
 PHOENIX, ARIZONA
 2017 MAY - 4 3:24
 23



All locations and corner monuments are 2" x 2" x 5' wood posts.

Locator:
 Emerald Copper Corporation
 1580 Lincoln Street, Suite 1280
 Denver CO. 80203

**RECORDING REQUESTED BY
AND RETURN TO:**

Ken Schaaf
1205 H Lane
Delta, Colorado 81416

PHOENIX, ARIZONA

2017 MAY -4 P 3:24

RECEIVED

**CERTIFICATE OF LOCATION
LODE MINING CLAIM**

KNOW ALL MEN BY THESE PRESENTS THAT Emerald Copper Corp., whose current mailing address is 1801 Broadway, Suite 800, Denver, Colorado 80202, by its Agent, the undersigned, hereby locates the MPR 33 Lode Mining Claim on the 13th day of February, 2017, situated in the Wallapai Mining District, Mohave County, Arizona, and by this Certificate and by right of discovery and location claims 1500.00 linear feet and 600.00 horizontal feet, along the vein thereof, said vein running 25.00 feet in a North direction from the point of discovery and 1475.00 feet in an South direction from the point of discovery, together with 300.00 feet on either side of the middle of said vein at the surface. The discovery monument on which the Notice of Location is posted is located at said point of discovery.

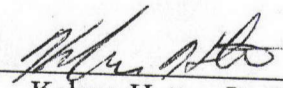
The general course of the lode or vein is North and South.

The Claim is located in the SW 1/4 of Section 14, Township 23 North, Range 18 West, Gila & Salt River Base Meridian, Mohave County, State of Arizona, and is more particularly described by metes and bounds as follows:

Beginning at Corner No. 1, which is the Northeast Corner of this mining claim, thence South a distance of 1500.00 feet to Corner No. 2, the Southeast corner of this mining claim;
thence West a distance of 600.00 feet to Corner No. 3, the Southwest corner of this mining claim;
thence North a distance of 1500.00 feet to Corner No. 4, the Northwest corner of this mining claim;
thence East a distance of 600.00 feet to Corner No. 1, the point of beginning.

Beginning at Corner No. 1, which is the Northeast Corner of this claim, thence a distance of 7800 feet in a South direction and 2550 feet in a West direction to the following natural object or permanent monument, to wit: the Southeast Corner of Section 22, Township 23 North, Range 18 West, Gila & Salt River Base Meridian, Mohave County, State of Arizona.

Located by:
Emerald Copper Corp.

By: 
Kelson Hatter, Its Agent

AMC443821

EXHIBIT "A"
A MAP OF THE MRP LODE CLAIM
 Located in Section 14 T. 23 N., R. 18 W.,
 Gila & Salt River Base Meridian, Mohave County, Arizona
 The general course of the lode or vein is North and South.

TIE: Beginning at Corner No. 1, the Northeast corner of this claim, thence a distance of 7800 feet South and 2550 feet West to the SE Corner of Section 22, T. 23 N., R. 18 W., Gila & Salt River Base Meridian

22

RECEIVED
 2011 MAY -11 P 3:21
 PHOENIX, ARIZONA



27

26

ANCH 3821

All locations and corner monuments are 2" x 2" x 5' wood posts.

Locator:
 Emerald Copper Corporation
 1580 Lincoln Street, Suite 1280
 Denver CO. 80203

**RECORDING REQUESTED BY
AND RETURN TO:**
Ken Schaaf
1205 H Lane
Delta, Colorado 81416

RECEIVED
2017 MAY -4 P 3:24
PHOENIX, ARIZONA

**CERTIFICATE OF LOCATION
LODE MINING CLAIM**

KNOW ALL MEN BY THESE PRESENTS THAT Emerald Copper Corp., whose current mailing address is 1801 Broadway, Suite 800, Denver, Colorado 80202, by its Agent, the undersigned, hereby locates the MPR 34 Lode Mining Claim on the 13th day of February, 2017, situated in the Wallapai Mining District, Mohave County, Arizona, and by this Certificate and by right of discovery and location claims 1500.00 linear feet and 600.00 horizontal feet, along the vein thereof, said vein running 25.00 feet in a South direction from the point of discovery and 1475.00 feet in an North direction from the point of discovery, together with 300.00 feet on either side of the middle of said vein at the surface. The discovery monument on which the Notice of Location is posted is located at said point of discovery.


The general course of the lode or vein is North and South.

The Claim is located in the NW ¼ and the SW ¼ of Section 14, Township 23 North, Range 18 West, Gila & Salt River Base Meridian, Mohave County, State of Arizona, and is more particularly described by metes and bounds as follows:

Beginning at Corner No. 1, which is the Northeast Corner of this mining claim, thence South a distance of 1500.00 feet to Corner No. 2, the Southeast corner of this mining claim;
thence West a distance of 600.00 feet to Corner No. 3, the Southwest corner of this mining claim;
thence North a distance of 1500.00 feet to Corner No. 4, the Northwest corner of this mining claim;
thence East a distance of 600.00 feet to Corner No. 1, the point of beginning.

Beginning at Corner No. 1, which is the Northeast Corner of this claim, thence a distance of 9300 feet in a South direction and 2550 feet in a West direction to the following natural object or permanent monument, to wit: the Southeast Corner of Section 22, Township 23 North, Range 18 West, Gila & Salt River Base Meridian, Mohave County, State of Arizona.

Located by:
Emerald Copper Corp.

By: 
Kelson Hatter, Its Agent

AMC443822

EXHIBIT "A"
A MAP OF THE MRP LODE CLAIM
 Located in Section 14 T. 23 N., R. 18 W.,
 Gila & Salt River Base Meridian, Mohave County, Arizona
 The general course of the lode or vein is North and South.
 TIE: Beginning at Corner No. 1, the Northeast corner of this claim, thence a distance of
 9300 feet South and 2550 feet West to the SE Corner of Section 22, T. 23 N., R. 18 W., Gila & Salt River Base Meridian

22

PHOENIX, ARIZONA
 2011 MAY -4 P 3:22
 RECEIVED
 G Y Blossom NO. 2



27

26



Locator:
 Emerald Copper Corporation
 1580 Lincoln Street, Suite 1280
 Denver CO. 80203

All locations and corner monuments are 2" x 2" x 5' wood posts.

**RECORDING REQUESTED BY
AND RETURN TO:**

Ken Schaaf
1205 H Lane
Delta, Colorado 81416

PHOENIX, ARIZONA

2017 MAY -4 P 3:26

FILED RECEIVED

**CERTIFICATE OF LOCATION
LODE MINING CLAIM**

KNOW ALL MEN BY THESE PRESENTS THAT Emerald Copper Corp., whose current mailing address is 1801 Broadway, Suite 800, Denver, Colorado 80202, by its Agent, the undersigned, hereby locates the MPR 35 Lode Mining Claim on the 13th day of February, 2017, situated in the Wallapai Mining District, Mohave County, Arizona, and by this Certificate and by right of discovery and location claims 1500.00 linear feet and 600.00 horizontal feet, along the vein thereof, said vein running 25.00 feet in a North direction from the point of discovery and 1475.00 feet in an South direction from the point of discovery, together with 300.00 feet on either side of the middle of said vein at the surface. The discovery monument on which the Notice of Location is posted is located at said point of discovery.

The general course of the lode or vein is North and South.

The Claim is located in the SW ¼ and the SE ¼ of Section 14, Township 23 North, Range 18 West, Gila & Salt River Base Meridian, Mohave County, State of Arizona, and is more particularly described by metes and bounds as follows:

Beginning at Corner No. 1, which is the Northeast Corner of this mining claim, thence South a distance of 1500.00 feet to Corner No. 2, the Southeast corner of this mining claim;
thence West a distance of 600.00 feet to Corner No. 3, the Southwest corner of this mining claim;
thence North a distance of 1500.00 feet to Corner No. 4, the Northwest corner of this mining claim;
thence East a distance of 600.00 feet to Corner No. 1, the point of beginning.

Beginning at Corner No. 1, which is the Northeast Corner of this claim, thence a distance of 7800 feet in a South direction and 3150 feet in a West direction to the following natural object or permanent monument, to wit: the Southeast Corner of Section 22, Township 23 North, Range 18 West, Gila & Salt River Base Meridian, Mohave County, State of Arizona.

Located by:
Emerald Copper Corp.

By: [Signature]
Kelson Hatter, Its Agent

AMC443823

EXHIBIT "A"
A MAP OF THE MRP LODE CLAIM

Located in Section 14 T. 23 N., R. 18 W.,

Gila & Salt River Base Meridian, Mohave County, Arizona

The general course of the lode or vein is North and South.

TIE: Beginning at Corner No. 1, the Northeast corner of this claim, thence a distance of 7800 feet South and 3150 feet West to the SE Corner of Section 22, T. 23 N., R. 18 W., Gila & Salt River Base Meridian

22

PHOENIX, ARIZONA
 2017 MAY - 4 P 3: 26
 RECEIVED
 23
 G Y Blossom NO. 2



27

26

AMC443823

All locations and corner monuments are 2" x 2" x 5' wood posts.

Locator:
 Emerald Copper Corporation
 1580 Lincoln Street, Suite 1280
 Denver CO. 80203

**RECORDING REQUESTED BY
AND RETURN TO:**

Ken Schaaf
1205 H Lane
Delta, Colorado 81416

PHOENIX, ARIZONA

2017 MAY -4 P 3:27

RECEIVED
COUNTY CLERK
PHOENIX

**CERTIFICATE OF LOCATION
LODE MINING CLAIM**

KNOW ALL MEN BY THESE PRESENTS THAT Emerald Copper Corp., whose current mailing address is 1801 Broadway, Suite 800, Denver, Colorado 80202, by its Agent, the undersigned, hereby locates the MPR 36 Lode Mining Claim on the 13th day of February, 2017, situated in the Wallapai Mining District, Mohave County, Arizona, and by this Certificate and by right of discovery and location claims 1500.00 linear feet and 600.00 horizontal feet, along the vein thereof, said vein running 25.00 feet in a South direction from the point of discovery and 1475.00 feet in an North direction from the point of discovery, together with 300.00 feet on either side of the middle of said vein at the surface. The discovery monument on which the Notice of Location is posted is located at said point of discovery.

The general course of the lode or vein is North and South.

The Claim is located in the NW ¼ the SW ¼ the NE ¼ and SE ¼ of Section 14, Township 23 North, Range 18 West, Gila & Salt River Base Meridian, Mohave County, State of Arizona, and is more particularly described by metes and bounds as follows:

Beginning at Corner No. 1, which is the Northeast Corner of this mining claim, thence South a distance of 1500.00 feet to Corner No. 2, the Southeast corner of this mining claim;
thence West a distance of 600.00 feet to Corner No. 3, the Southwest corner of this mining claim;
thence North a distance of 1500.00 feet to Corner No. 4, the Northwest corner of this mining claim;
thence East a distance of 600.00 feet to Corner No. 1, the point of beginning.

Beginning at Corner No. 1, which is the Northeast Corner of this claim, thence a distance of 9300 feet in a South direction and 3150 feet in a West direction to the following natural object or permanent monument, to wit: the Southeast Corner of Section 22, Township 23 North, Range 18 West, Gila & Salt River Base Meridian, Mohave County, State of Arizona.

Located by:
Emerald Copper Corp.

By: Kelson Hatter
Kelson Hatter, Its Agent

AMC443824

EXHIBIT "A"
A MAP OF THE MRP LODE CLAIM
 Located in Section 14 T. 23 N., R. 18 W.,
 Gila & Salt River Base Meridian, Mohave County, Arizona
 The general course of the lode or vein is North and South.

TIE: Beginning at Corner No. 1, the Northeast corner of this claim, thence a distance of 9300 feet South and 3150 feet West to the SE Corner of Section 22, T. 23 N., R. 18 W., Gila & Salt River Base Meridian

22

RECEIVED
 2017 MAY 23
 P 3:27
 PHOENIX, ARIZONA



All locations and corner monuments are 2" x 2" x 5' wood posts.

Locator:
Emerald Copper Corporation
 1580 Lincoln Street, Suite 1280
 Denver CO. 80203

**RECORDING REQUESTED BY
AND RETURN TO:**

Ken Schaaf
1205 H Lane
Delta, Colorado 81416

RECEIVED
2017 MAY -4 P 3:27
PHOENIX, ARIZONA

**CERTIFICATE OF LOCATION
LODE MINING CLAIM**

KNOW ALL MEN BY THESE PRESENTS THAT Emerald Copper Corp., whose current mailing address is 1801 Broadway, Suite 800, Denver, Colorado 80202, by its Agent, the undersigned, hereby locates the MPR 37 Lode Mining Claim on the 14th day of February, 2017, situated in the Wallapai Mining District, Mohave County, Arizona, and by this Certificate and by right of discovery and location claims 1500.00 linear feet and 600.00 horizontal feet, along the vein thereof, said vein running 25.00 feet in a North direction from the point of discovery and 1475.00 feet in an South direction from the point of discovery, together with 300.00 feet on either side of the middle of said vein at the surface. The discovery monument on which the Notice of Location is posted is located at said point of discovery.

The general course of the lode or vein is North and South.

The Claim is located in the SE ¼ of Section 14, Township 23 North, Range 18 West, Gila & Salt River Base Meridian, Mohave County, State of Arizona, and is more particularly described by metes and bounds as follows:

Beginning at Corner No. 1, which is the Northeast Corner of this mining claim, thence South a distance of 1500.00 feet to Corner No. 2, the Southeast corner of this mining claim;
thence West a distance of 600.00 feet to Corner No. 3, the Southwest corner of this mining claim;
thence North a distance of 1500.00 feet to Corner No. 4, the Northwest corner of this mining claim;
thence East a distance of 600.00 feet to Corner No. 1, the point of beginning.

Beginning at Corner No. 1, which is the Northeast Corner of this claim, thence a distance of 7800 feet in a South direction and 3750 feet in a West direction to the following natural object or permanent monument, to wit: the Southeast Corner of Section 22, Township 23 North, Range 18 West, Gila & Salt River Base Meridian, Mohave County, State of Arizona.

Located by:
Emerald Copper Corp.

By: Kelson Hatter
Kelson Hatter, Its Agent

AMC443825

EXHIBIT "A"
 A MAP OF THE MRP LODE CLAIM

Located in Section 14 T. 23 N., R. 18 W.,

Gila & Salt River Base Meridian, Mohave County, Arizona

The general course of the lode or vein is North and South.

TIE: Beginning at Corner No. 1, the Northeast corner of this claim, thence a distance of 7800 feet South and 3750 feet West to the SE Corner of Section 22, T. 23 N., R. 18 W., Gila & Salt River Base Meridian

22

PHASED
 2017 MAY - 4 P 7: 25
 PISENIK, ARIZONA
 23



27

26

AMC443825

All locations and corner monuments are 2" x 2" x 5' wood posts.

Locator:
 Emerald Copper Corporation
 1580 Lincoln Street, Suite 1280
 Denver CO. 80203

**RECORDING REQUESTED BY
AND RETURN TO:**

Ken Schaaf
1205 H Lane
Delta, Colorado 81416

**CERTIFICATE OF LOCATION
LODE MINING CLAIM**

PHOENIX, ARIZONA
2017 MAY -4 P 3
RECEIVED

KNOW ALL MEN BY THESE PRESENTS THAT Emerald Copper Corp., whose current mailing address is 1801 Broadway, Suite 800, Denver, Colorado 80202, by its Agent, the undersigned, hereby locates the MPR 38 Lode Mining Claim on the 14th day of February, 2017, situated in the Wallapai Mining District, Mohave County, Arizona, and by this Certificate and by right of discovery and location claims 1500.00 linear feet and 600.00 horizontal feet, along the vein thereof, said vein running 25.00 feet in a South direction from the point of discovery and 1475.00 feet in an North direction from the point of discovery, together with 300.00 feet on either side of the middle of said vein at the surface. The discovery monument on which the Notice of Location is posted is located at said point of discovery.

The general course of the lode or vein is North and South.

The Claim is located in the NE ¼ and the SE ¼ of Section 14, Township 23 North, Range 18 West, Gila & Salt River Base Meridian, Mohave County, State of Arizona, and is more particularly described by metes and bounds as follows:

Beginning at Corner No. 1, which is the Northeast Corner of this mining claim, thence South a distance of 1500.00 feet to Corner No. 2, the Southeast corner of this mining claim;
thence West a distance of 600.00 feet to Corner No. 3, the Southwest corner of this mining claim;
thence North a distance of 1500.00 feet to Corner No. 4, the Northwest corner of this mining claim;
thence East a distance of 600.00 feet to Corner No. 1, the point of beginning.

Beginning at Corner No. 1, which is the Northeast Corner of this claim, thence a distance of 9300 feet in a South direction and 3750 feet in a West direction to the following natural object or permanent monument, to wit: the Southeast Corner of Section 22, Township 23 North, Range 18 West, Gila & Salt River Base Meridian, Mohave County, State of Arizona.

Located by:
Emerald Copper Corp.

By: Kelson Hatter
Kelson Hatter, Its Agent

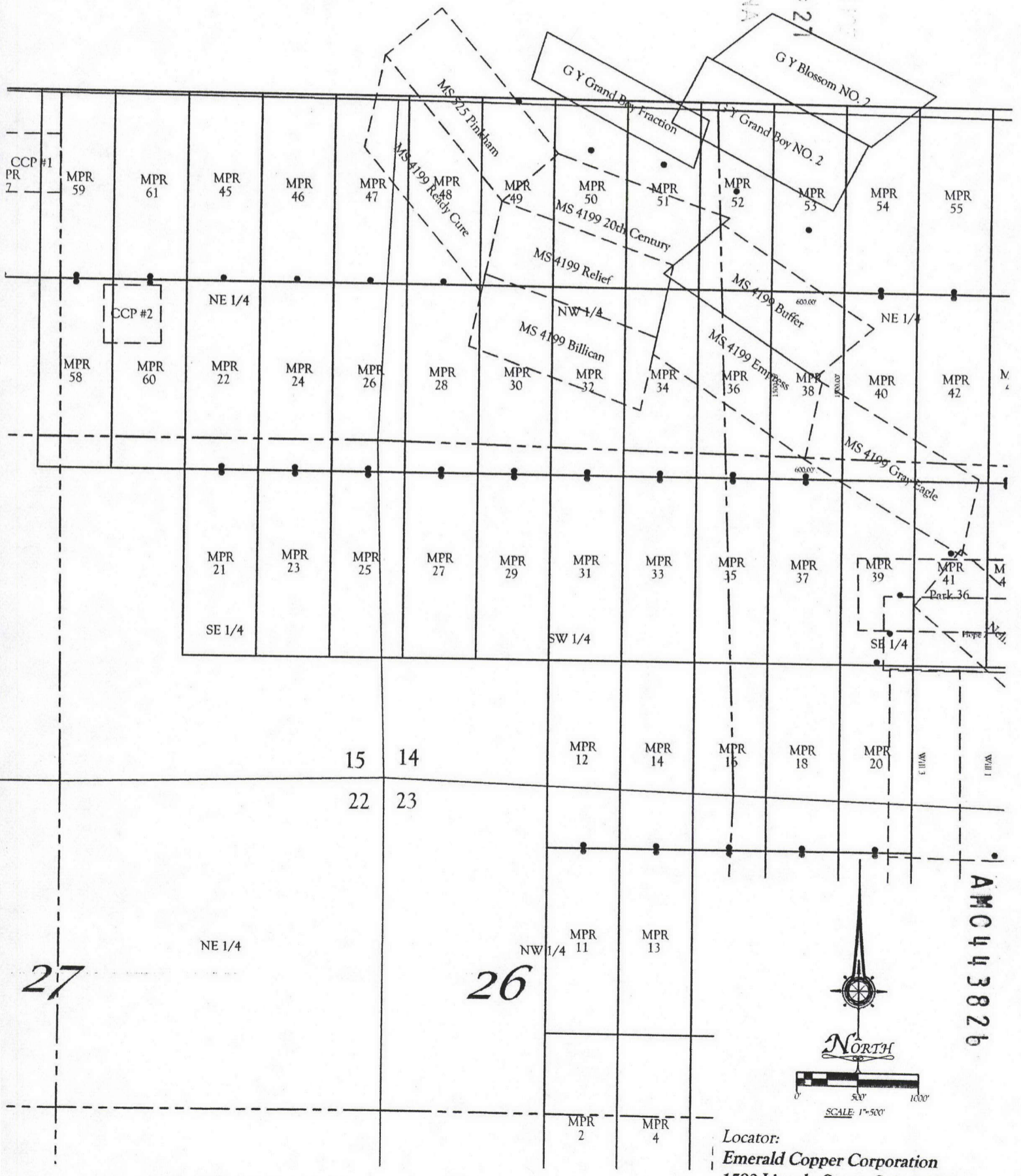
AMC 443826

EXHIBIT "A"
A MAP OF THE MRP LODE CLAIM
 Located in Section 14 T. 23 N., R. 18 W.,
 Gila & Salt River Base Meridian, Mohave County, Arizona
 The general course of the lode or vein is North and South.

TIE: Beginning at Corner No. 1, the Northeast corner of this claim, thence a distance of 9300 feet South and 3750 feet West to the SE Corner of Section 22, T. 23 N., R. 18 W., Gila & Salt River Base Meridian

22

PHOENIX, ARIZONA
 2017 MAY -11 P 3: 27
 RECEIVED



AMC443826

Locator:
Emerald Copper Corporation
 1580 Lincoln Street, Suite 1280
 Denver CO. 80203

All locations and corner monuments are 2" x 2" x 5' wood posts.

**RECORDING REQUESTED BY
AND RETURN TO:**

Ken Schaaf
1205 H Lane
Delta, Colorado 81416

FILED
2017 MAY -4 P 3:27
MILBURN, ARIZONA

**CERTIFICATE OF LOCATION
LODE MINING CLAIM**

KNOW ALL MEN BY THESE PRESENTS THAT Emerald Copper Corp., whose current mailing address is 1801 Broadway, Suite 800, Denver, Colorado 80202, by its Agent, the undersigned, hereby locates the MPR 39 Lode Mining Claim on the 14th day of February, 2017, situated in the Wallapai Mining District, Mohave County, Arizona, and by this Certificate and by right of discovery and location claims 1500.00 linear feet and 600.00 horizontal feet, along the vein thereof, said vein running 25.00 feet in a South direction from the point of discovery and 1475.00 feet in an North direction from the point of discovery, together with 300.00 feet on either side of the middle of said vein at the surface. The discovery monument on which the Notice of Location is posted is located at said point of discovery.

The general course of the lode or vein is North and South.

The Claim is located in the SE ¼ of Section 14, Township 23 North, Range 18 West, Gila & Salt River Base Meridian, Mohave County, State of Arizona, and is more particularly described by metes and bounds as follows:

Beginning at Corner No. 1, which is the Northeast Corner of this mining claim, thence South a distance of 1500.00 feet to Corner No. 2, the Southeast corner of this mining claim;
thence West a distance of 600.00 feet to Corner No. 3, the Southwest corner of this mining claim;
thence North a distance of 1500.00 feet to Corner No. 4, the Northwest corner of this mining claim;
thence East a distance of 600.00 feet to Corner No. 1, the point of beginning.

Beginning at Corner No. 1, which is the Northeast Corner of this claim, thence a distance of 7800 feet in a South direction and 4350 feet in a West direction to the following natural object or permanent monument, to wit: the Southeast Corner of Section 22, Township 23 North, Range 18 West, Gila & Salt River Base Meridian, Mohave County, State of Arizona.

Located by:
Emerald Copper Corp.

By: [Signature]
Kelson Hatter, Its Agent

AMC443827

EXHIBIT "A"
A MAP OF THE MRP LODE CLAIM
 Located in Section 14 T. 23 N., R. 18 W.,
 Gila & Salt River Base Meridian, Mohave County, Arizona

The general course of the lode or vein is North and South.
 TIE: Beginning at Corner No. 1, the Northeast corner of this claim, thence a distance of
 7800 feet South and 4350 feet West to the SE Corner of Section 22, T. 23 N., R. 18 W., Gila & Salt River Base Meridian

22

RECEIVED
 2017 MAY -14 P 3:21
 PHOENIX, ARIZONA



27

26

All locations and corner monuments are 2" x 2" x 5' wood posts.

Locator:
 Emerald Copper Corporation
 1580 Lincoln Street, Suite 1280
 Denver CO. 80203

**RECORDING REQUESTED BY
AND RETURN TO:**

Ken Schaaf
1205 H Lane
Delta, Colorado 81416

RECEIVED
2017 MAY -4 P 3:27
PHOENIX, ARIZONA

**CERTIFICATE OF LOCATION
LODE MINING CLAIM**

KNOW ALL MEN BY THESE PRESENTS THAT Emerald Copper Corp., whose current mailing address is 1801 Broadway, Suite 800, Denver, Colorado 80202, by its Agent, the undersigned, hereby locates the MPR 40 Lode Mining Claim on the 14th day of February, 2017, situated in the Wallapai Mining District, Mohave County, Arizona, and by this Certificate and by right of discovery and location claims 1500.00 linear feet and 600.00 horizontal feet, along the vein thereof, said vein running 25.00 feet in a North direction from the point of discovery and 1475.00 feet in an South direction from the point of discovery, together with 300.00 feet on either side of the middle of said vein at the surface. The discovery monument on which the Notice of Location is posted is located at said point of discovery.

The general course of the lode or vein is North and South.

The Claim is located in the NE ¼ and the SE ¼ of Section 14, Township 23 North, Range 18 West, Gila & Salt River Base Meridian, Mohave County, State of Arizona, and is more particularly described by metes and bounds as follows:

Beginning at Corner No. 1, which is the Northeast Corner of this mining claim, thence South a distance of 1500.00 feet to Corner No. 2, the Southeast corner of this mining claim;
thence West a distance of 600.00 feet to Corner No. 3, the Southwest corner of this mining claim;
thence North a distance of 1500.00 feet to Corner No. 4, the Northwest corner of this mining claim;
thence East a distance of 600.00 feet to Corner No. 1, the point of beginning.

Beginning at Corner No. 1, which is the Northeast Corner of this claim, thence a distance of 9300 feet in a South direction and 4350 feet in a West direction to the following natural object or permanent monument, to wit: the Southeast Corner of Section 22, Township 23 North, Range 18 West, Gila & Salt River Base Meridian, Mohave County, State of Arizona.

Located by:
Emerald Copper Corp.

By: [Signature]
Kelson Hatter, Its Agent

AMC 443828

EXHIBIT "A"
A MAP OF THE MRP LODE CLAIM
 Located in Section 14 T. 23 N., R. 18 W.,
 Gila & Salt River Base Meridian, Mohave County, Arizona
 The general course of the lode or vein is North and South.
 TIE: Beginning at Corner No. 1, the Northeast corner of this claim, thence a distance of
 9300 feet South and 4350 feet West to the SE Corner of Section 22, T. 23 N., R. 18 W., Gila & Salt River Base Meridian

22

PHOENIX, ARIZONA
 2011 MAY - 4 P 3:28
 RECEIVED
 23



27

26

AMC443828

All locations and corner monuments are 2" x 2" x 5' wood posts.

Locator:
 Emerald Copper Corporation
 1580 Lincoln Street, Suite 1280
 Denver CO. 80203

**RECORDING REQUESTED BY
AND RETURN TO:**

Ken Schaaf
1205 H Lane
Delta, Colorado 81416

PHOENIX, ARIZONA

2017 MAY -4 P 3: 28

RECEIVED

**CERTIFICATE OF LOCATION
LODE MINING CLAIM**

KNOW ALL MEN BY THESE PRESENTS THAT Emerald Copper Corp., whose current mailing address is 1801 Broadway, Suite 800, Denver, Colorado 80202, by its Agent, the undersigned, hereby locates the MPR 41 Lode Mining Claim on the 21st day of February, 2017, situated in the Wallapai Mining District, Mohave County, Arizona, and by this Certificate and by right of discovery and location claims 1500.00 linear feet and 600.00 horizontal feet, along the vein thereof, said vein running 575.00 feet in a North direction from the point of discovery and 925.00 feet in an South direction from the point of discovery, together with 300.00 feet on either side of the middle of said vein at the surface. The discovery monument on which the Notice of Location is posted is located at said point of discovery.


The general course of the lode or vein is North and South.

The Claim is located in the SE ¼ of Section 14, Township 23 North, Range 18 West, Gila & Salt River Base Meridian, Mohave County, State of Arizona, and is more particularly described by metes and bounds as follows:

Beginning at Corner No. 1, which is the Northeast Corner of this mining claim, thence South a distance of 1500.00 feet to Corner No. 2, the Southeast corner of this mining claim;
thence West a distance of 600.00 feet to Corner No. 3, the Southwest corner of this mining claim;
thence North a distance of 1500.00 feet to Corner No. 4, the Northwest corner of this mining claim;
thence East a distance of 600.00 feet to Corner No. 1, the point of beginning.

Beginning at Corner No. 1, which is the Northeast Corner of this claim, thence a distance of 7800 feet in a South direction and 4950 feet in a West direction to the following natural object or permanent monument, to wit: the Southeast Corner of Section 22, Township 23 North, Range 18 West, Gila & Salt River Base Meridian, Mohave County, State of Arizona.

Located by:
Emerald Copper Corp.

By: 
Kelson Hatter, Its Agent

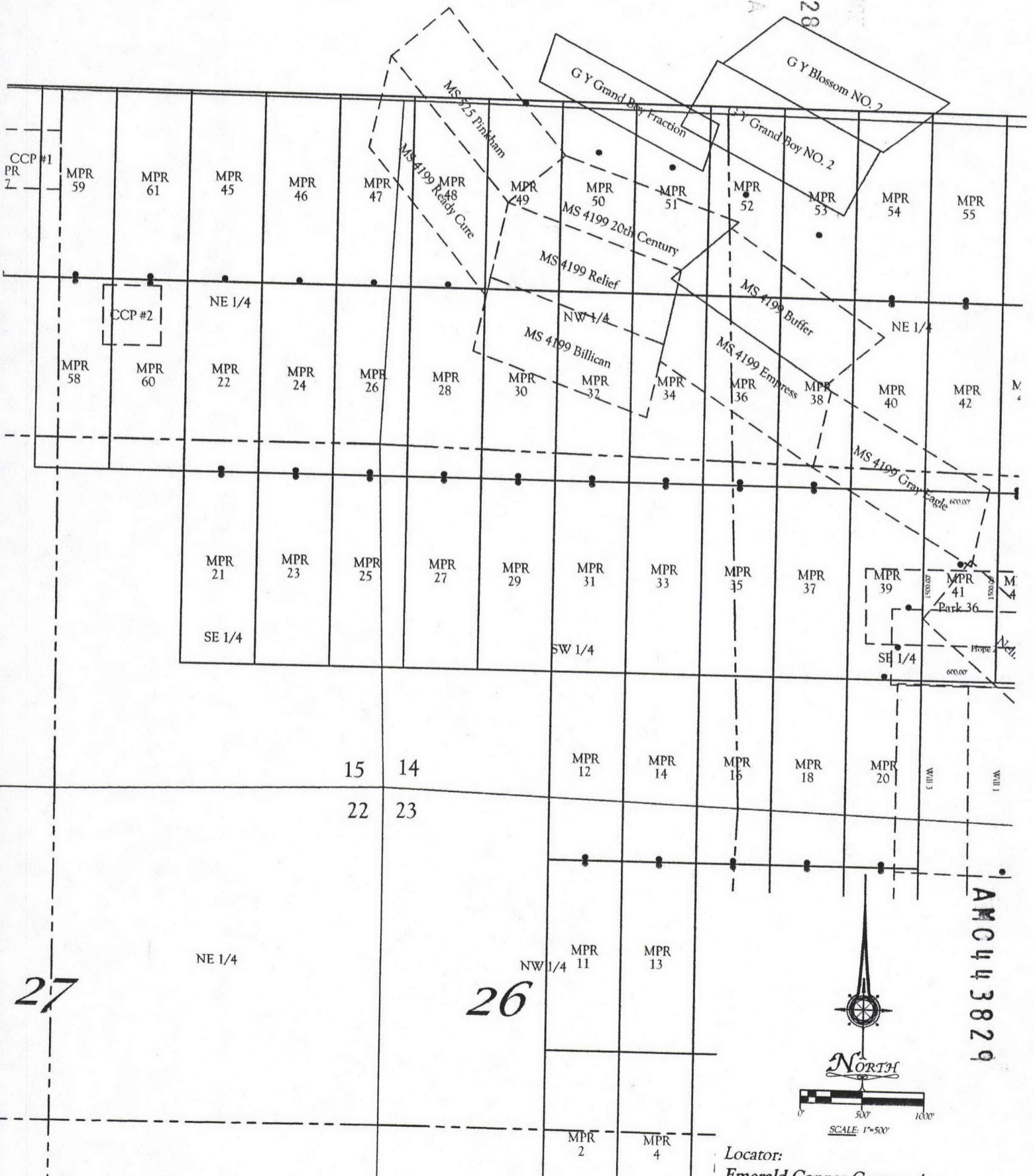
AMC443829

EXHIBIT "A"
A MAP OF THE MRP LODE CLAIM
 Located in Section 14 T. 23 N., R. 18 W.,
 Gila & Salt River Base Meridian, Mohave County, Arizona
 The general course of the lode or vein is North and South.
 TIE: Beginning at Corner No. 1, the Northeast corner of this claim, thence a distance of
 7800 feet South and 4950 feet West to the SE Corner of Section 22, T. 23 N., R. 18 W., Gila & Salt River Base Meridian

22

PHOENIX, ARIZONA
 2017 MAY - 4 P 3: 28
 RECEIVED

23



27

26

AMC 443829

All locations and corner monuments are 2" x 2" x 5' wood posts.

Locator:
 Emerald Copper Corporation
 1580 Lincoln Street, Suite 1280
 Denver CO. 80203

**RECORDING REQUESTED BY
AND RETURN TO:**

Ken Schaaf
1205 H Lane
Delta, Colorado 81416

RECEIVED
2017 MAY -4 P 3:28
PHOENIX, ARIZONA

**CERTIFICATE OF LOCATION
LODE MINING CLAIM**

KNOW ALL MEN BY THESE PRESENTS THAT Emerald Copper Corp., whose current mailing address is 1801 Broadway, Suite 800, Denver, Colorado 80202, by its Agent, the undersigned, hereby locates the MPR 42 Lode Mining Claim on the 14th day of February, 2017, situated in the Wallapai Mining District, Mohave County, Arizona, and by this Certificate and by right of discovery and location claims 1500.00 linear feet and 600.00 horizontal feet, along the vein thereof, said vein running 25.00 feet in a North direction from the point of discovery and 1475.00 feet in an South direction from the point of discovery, together with 300.00 feet on either side of the middle of said vein at the surface. The discovery monument on which the Notice of Location is posted is located at said point of discovery.

The general course of the lode or vein is North and South.

The Claim is located in the NE ¼ and the SE ¼ of Section 14, Township 23 North, Range 18 West, Gila & Salt River Base Meridian, Mohave County, State of Arizona, and is more particularly described by metes and bounds as follows:

Beginning at Corner No. 1, which is the Northeast Corner of this mining claim, thence South a distance of 1500.00 feet to Corner No. 2, the Southeast corner of this mining claim;
thence West a distance of 600.00 feet to Corner No. 3, the Southwest corner of this mining claim;
thence North a distance of 1500.00 feet to Corner No. 4, the Northwest corner of this mining claim;
thence East a distance of 600.00 feet to Corner No. 1, the point of beginning.

Beginning at Corner No. 1, which is the Northeast Corner of this claim, thence a distance of 9300 feet in a South direction and 4950 feet in a West direction to the following natural object or permanent monument, to wit: the Southeast Corner of Section 22, Township 23 North, Range 18 West, Gila & Salt River Base Meridian, Mohave County, State of Arizona.

Located by:
Emerald Copper Corp.

By: Kelson Hatter
Kelson Hatter, Its Agent

AMC 443830

EXHIBIT "A"
A MAP OF THE MRP LODE CLAIM
 Located in Section 14 T. 23 N., R. 18 W.,
 Gila & Salt River Base Meridian, Mohave County, Arizona

The general course of the lode or vein is North and South.
 TIE: Beginning at Corner No. 1, the Northeast corner of this claim, thence a distance of
 9300 feet South and 4950 feet West to the SE Corner of Section 22, T. 23 N., R. 18 W., Gila & Salt River Base Meridian

22

2017 MAY - 4 P 3:28
 PHOENIX, ARIZONA

23



All locations and corner monuments are 2" x 2" x 5' wood posts.

Locator:
 Emerald Copper Corporation
 1580 Lincoln Street, Suite 1280
 Denver CO. 80203

**RECORDING REQUESTED BY
AND RETURN TO:**

Ken Schaaf
1205 H Lane
Delta, Colorado 81416

PHOENIX, ARIZONA

2017 MAY -4 P 3:28

RECEIVED
BLM

**CERTIFICATE OF LOCATION
LODE MINING CLAIM**

KNOW ALL MEN BY THESE PRESENTS THAT Emerald Copper Corp., whose current mailing address is 1801 Broadway, Suite 800, Denver, Colorado 80202, by its Agent, the undersigned, hereby locates the MPR 43 Lode Mining Claim on the 21st day of February, 2017, situated in the Wallapai Mining District, Mohave County, Arizona, and by this Certificate and by right of discovery and location claims 1500.00 linear feet and 300.00 horizontal feet, along the vein thereof, said vein running 25.00 feet in a North direction from the point of discovery and 1475.00 feet in an South direction from the point of discovery, together with 150.00 feet on either side of the middle of said vein at the surface. The discovery monument on which the Notice of Location is posted is located at said point of discovery.


The general course of the lode or vein is North and South.

The Claim is located in the SE ¼ of Section 14, Township 23 North, Range 18 West, Gila & Salt River Base Meridian, Mohave County, State of Arizona, and is more particularly described by metes and bounds as follows:

Beginning at Corner No. 1, which is the Northeast Corner of this mining claim, thence South a distance of 1500.00 feet to Corner No. 2, the Southeast corner of this mining claim;
thence West a distance of 300.00 feet to Corner No. 3, the Southwest corner of this mining claim;
thence North a distance of 1500.00 feet to Corner No. 4, the Northwest corner of this mining claim;
thence East a distance of 300.00 feet to Corner No. 1, the point of beginning.

Beginning at Corner No. 1, which is the Northeast Corner of this claim, thence a distance of 7800 feet in a South direction and 5250 feet in a West direction to the following natural object or permanent monument, to wit: the Southeast Corner of Section 22, Township 23 North, Range 18 West, Gila & Salt River Base Meridian, Mohave County, State of Arizona.

Located by:
Emerald Copper Corp.

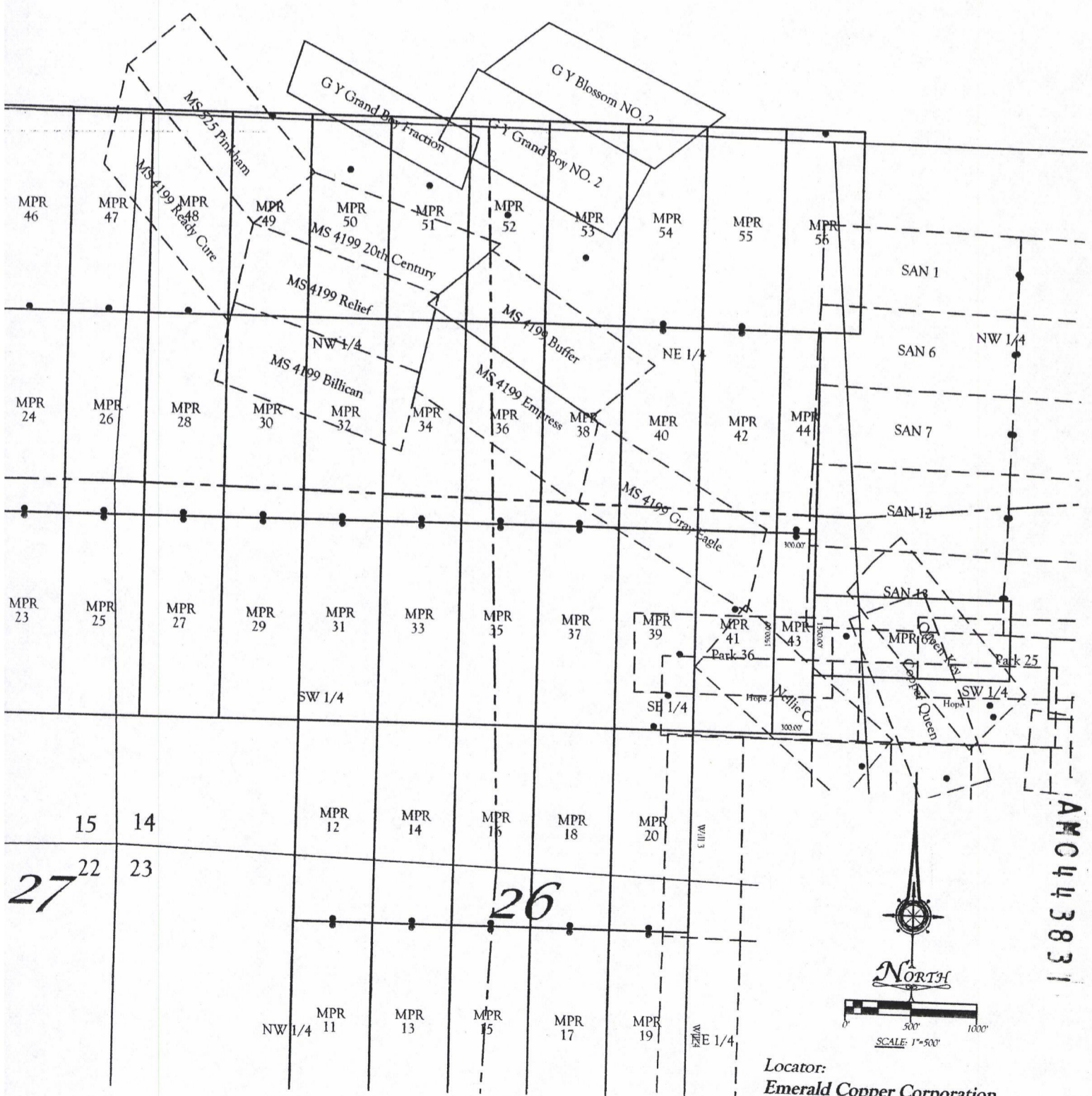
By: 
Kelson Hatter, Its Agent

AMC443831

EXHIBIT "A"
A MAP OF THE MRP LODE CLAIM
 Located in Section 14 T. 23 N., R. 18 W.,
 Gila & Salt River Base Meridian, Mohave County, Arizona
 The general course of the lode or vein is North and South.
 TIE: Beginning at Corner No. 1, the Northeast corner of this claim, thence a distance of
 7800 feet South and 5250 feet West to the SE Corner of Section 22, T. 23 N., R. 18 W., Gila & Salt River Base Meridian

22

PHOENIX, ARIZONA
 2017 MAY 23
 RECEIVED
 3:28



27

ANCH 3831

All locations and corner monuments are 2" x 2" x 5' wood posts.

Locator:
Emerald Copper Corporation
 1580 Lincoln Street, Suite 1280
 Denver CO. 80203

**RECORDING REQUESTED BY
AND RETURN TO:**

Ken Schaaf
1205 H Lane
Delta, Colorado 81416

PHOENIX, ARIZONA

2017 MAY -4 P 3:28

RECEIVED

**CERTIFICATE OF LOCATION
LODE MINING CLAIM**

KNOW ALL MEN BY THESE PRESENTS THAT Emerald Copper Corp., whose current mailing address is 1801 Broadway, Suite 800, Denver, Colorado 80202, by its Agent, the undersigned, hereby locates the MPR 44 Lode Mining Claim on the 21st day of February, 2017, situated in the Wallapai Mining District, Mohave County, Arizona, and by this Certificate and by right of discovery and location claims 1500.00 linear feet and 300.00 horizontal feet, along the vein thereof, said vein running 25.00 feet in a South direction from the point of discovery and 1475.00 feet in an North direction from the point of discovery, together with 150.00 feet on either side of the middle of said vein at the surface. The discovery monument on which the Notice of Location is posted is located at said point of discovery.

The general course of the lode or vein is North and South.

The Claim is located in the SE ¼ and the NE ¼ of Section 14, Township 23 North, Range 18 West, Gila & Salt River Base Meridian, Mohave County, State of Arizona, and is more particularly described by metes and bounds as follows:

Beginning at Corner No. 1, which is the Northeast Corner of this mining claim, thence South a distance of 1500.00 feet to Corner No. 2, the Southeast corner of this mining claim;
thence West a distance of 300.00 feet to Corner No. 3, the Southwest corner of this mining claim;
thence North a distance of 1500.00 feet to Corner No. 4, the Northwest corner of this mining claim;
thence East a distance of 300.00 feet to Corner No. 1, the point of beginning.

Beginning at Corner No. 1, which is the Northeast Corner of this claim, thence a distance of 9300 feet in a South direction and 5250 feet in a West direction to the following natural object or permanent monument, to wit: the Southeast Corner of Section 22, Township 23 North, Range 18 West, Gila & Salt River Base Meridian, Mohave County, State of Arizona.

Located by:
Emerald Copper Corp.

By: [Signature]
Kelson Hatter, Its Agent

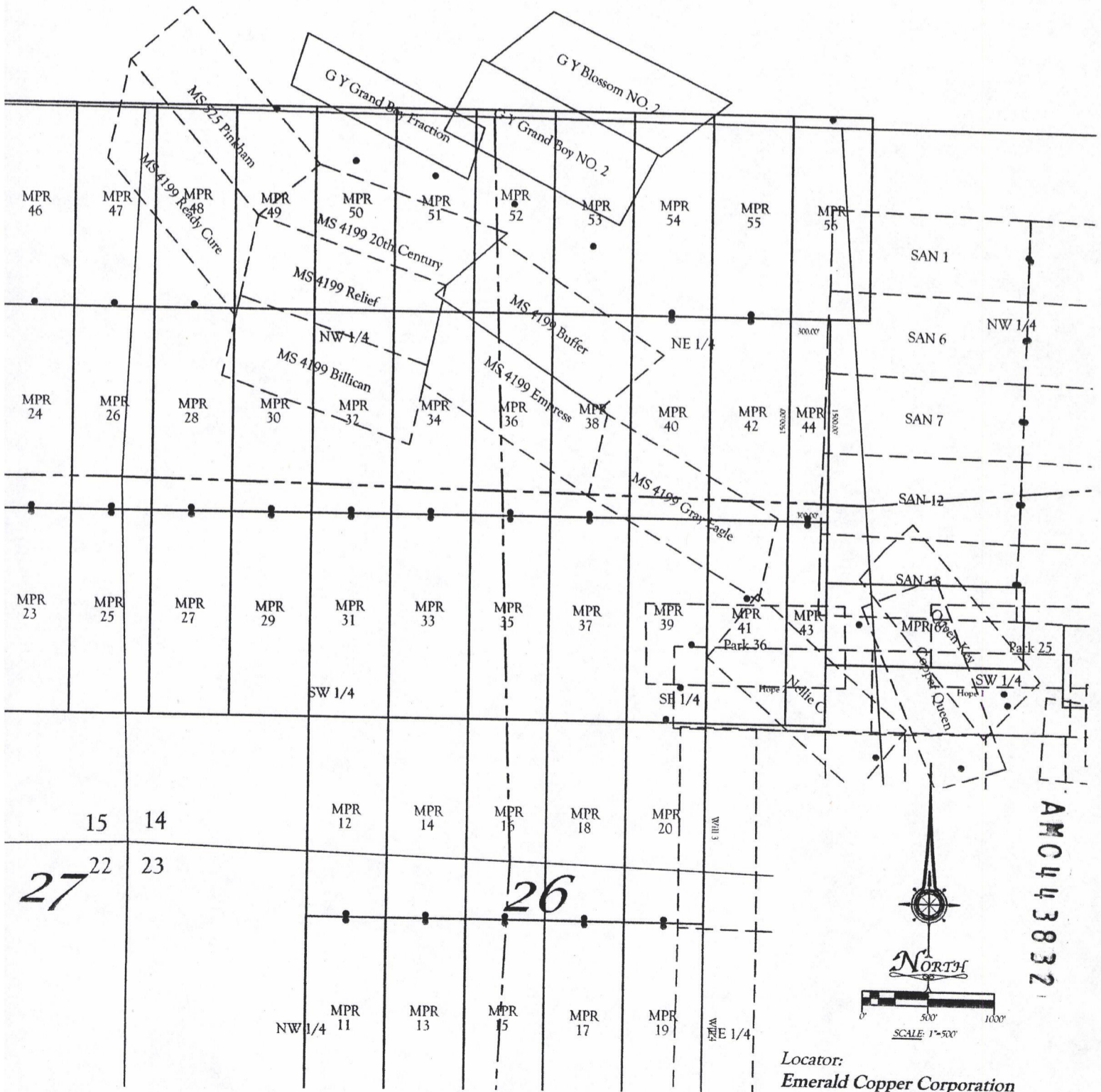
AMC443832

EXHIBIT "A"
A MAP OF THE MRP LODE CLAIM
 Located in Section 14 T. 23 N., R. 18 W.,
 Gila & Salt River Base Meridian, Mohave County, Arizona
 The general course of the lode or vein is North and South.
 TIE: Beginning at Corner No. 1, the Northeast corner of this claim, thence a distance of
 9300 feet South and 5250 feet West to the SE Corner of Section 22, T. 23 N., R. 18 W., Gila & Salt River Base Meridian

RECEIVED
 2017 MAY -11 P 3:29
 PHOENIX, ARIZONA

22

23



All locations and corner monuments are 2" x 2" x 5' wood posts.

Locator:
 Emerald Copper Corporation
 1580 Lincoln Street, Suite 1280
 Denver CO. 80203

**RECORDING REQUESTED BY
AND RETURN TO:**

Ken Schaaf
1205 H Lane
Delta, Colorado 81416

PHOENIX, ARIZONA

2017 MAY -4 P 3:29

RECEIVED

**CERTIFICATE OF LOCATION
LODE MINING CLAIM**

KNOW ALL MEN BY THESE PRESENTS THAT Emerald Copper Corp., whose current mailing address is 1801 Broadway, Suite 800, Denver, Colorado 80202, by its Agent, the undersigned, hereby locates the MPR 45 Lode Mining Claim on the 13th day of February, 2017, situated in the Wallapai Mining District, Mohave County, Arizona, and by this Certificate and by right of discovery and location claims 1500.00 linear feet and 600.00 horizontal feet, along the vein thereof, said vein running 25.00 feet in a South direction from the point of discovery and 1475.00 feet in an North direction from the point of discovery, together with 300.00 feet on either side of the middle of said vein at the surface. The discovery monument on which the Notice of Location is posted is located at said point of discovery.

The general course of the lode or vein is North and South.

The Claim is located in the NE ¼ of Section 15 and the SE ¼ of Section 10, Township 23 North, Range 18 West, Gila & Salt River Base Meridian, Mohave County, State of Arizona, and is more particularly described by metes and bounds as follows:

Beginning at Corner No. 1, which is the Northeast Corner of this mining claim, thence South a distance of 1500.00 feet to Corner No. 2, the Southeast corner of this mining claim;
thence West a distance of 600.00 feet to Corner No. 3, the Southwest corner of this mining claim;
thence North a distance of 1500.00 feet to Corner No. 4, the Northwest corner of this mining claim;
thence East a distance of 600.00 feet to Corner No. 1, the point of beginning.

Beginning at Corner No. 1, which is the Northeast Corner of this claim, thence a distance of 10800 feet in a South direction and 1050 feet in a East direction to the following natural object or permanent monument, to wit: the Southeast Corner of Section 22, Township 23 North, Range 18 West, Gila & Salt River Base Meridian, Mohave County, State of Arizona.

Located by:
Emerald Copper Corp.

By: Kelson Hatter
Kelson Hatter, Its Agent

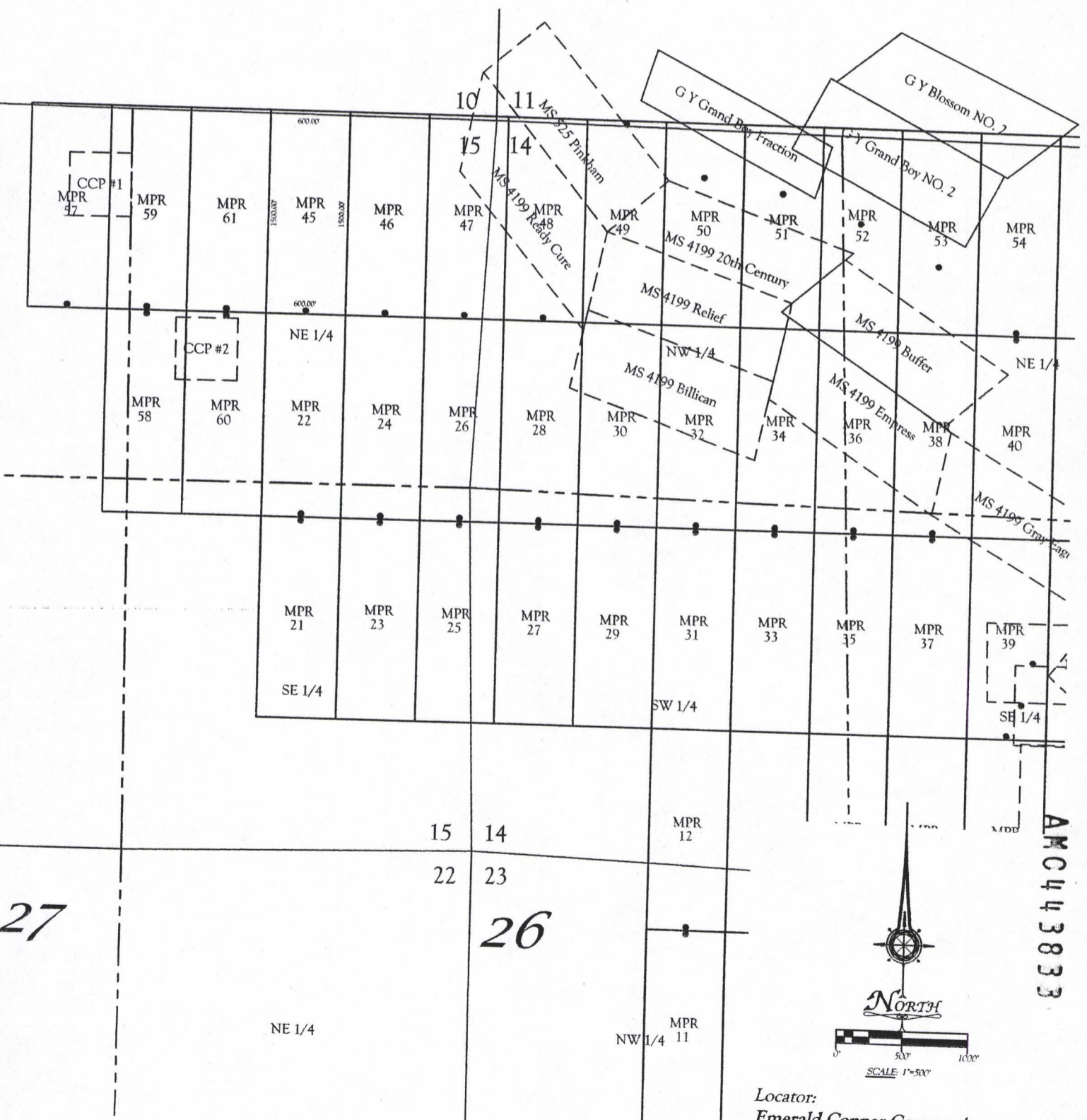
AMC443833

EXHIBIT "A"
A MAP OF THE MRP LODE CLAIM
 Located in Section 10 & 15 T. 23 N., R. 18 W.,
 Gila & Salt River Base Meridian, Mohave County, Arizona
 The general course of the lode or vein is North and South.

TIE: Beginning at Corner No. 1, the Northeast corner of this claim, thence a distance of 10800 feet South and 18000 feet East to the SE Corner of Section 22, T. 23 N., R. 18 W., Gila & Salt River Base Meridian

RECEIVED
 2017 MAY - 4 PM 5:29
 PHOENIX, ARIZONA

22



All locations and corner monuments are 2" x 2" x 5' wood posts.

Locator:
 Emerald Copper Corporation
 1580 Lincoln Street, Suite 1280
 Denver CO. 80203

**RECORDING REQUESTED BY
AND RETURN TO:**

Ken Schaaf
1205 H Lane
Delta, Colorado 81416

PHOENIX, ARIZONA

2017 MAY - 4 P 3: 29

RECEIVED
COUNTY CLERK
PHOENIX, ARIZONA

**CERTIFICATE OF LOCATION
LODE MINING CLAIM**

KNOW ALL MEN BY THESE PRESENTS THAT Emerald Copper Corp., whose current mailing address is 1801 Broadway, Suite 800, Denver, Colorado 80202, by its Agent, the undersigned, hereby locates the MPR 46 Lode Mining Claim on the 13th day of February, 2017, situated in the Wallapai Mining District, Mohave County, Arizona, and by this Certificate and by right of discovery and location claims 1500.00 linear feet and 600.00 horizontal feet, along the vein thereof, said vein running 25.00 feet in a South direction from the point of discovery and 1475.00 feet in an North direction from the point of discovery, together with 300.00 feet on either side of the middle of said vein at the surface. The discovery monument on which the Notice of Location is posted is located at said point of discovery.


The general course of the lode or vein is North and South.

The Claim is located in the NE ¼ of Section 15 and the SE ¼ of Section 10, Township 23 North, Range 18 West, Gila & Salt River Base Meridian, Mohave County, State of Arizona, and is more particularly described by metes and bounds as follows:

Beginning at Corner No. 1, which is the Northeast Corner of this mining claim, thence South a distance of 1500.00 feet to Corner No. 2, the Southeast corner of this mining claim;
thence West a distance of 600.00 feet to Corner No. 3, the Southwest corner of this mining claim;
thence North a distance of 1500.00 feet to Corner No. 4, the Northwest corner of this mining claim;
thence East a distance of 600.00 feet to Corner No. 1, the point of beginning.

Beginning at Corner No. 1, which is the Northeast Corner of this claim, thence a distance of 10800 feet in a South direction and 450 feet in a East direction to the following natural object or permanent monument, to wit: the Southeast Corner of Section 22, Township 23 North, Range 18 West, Gila & Salt River Base Meridian, Mohave County, State of Arizona.

Located by:
Emerald Copper Corp.

By: 
Kelson Hatter, Its Agent

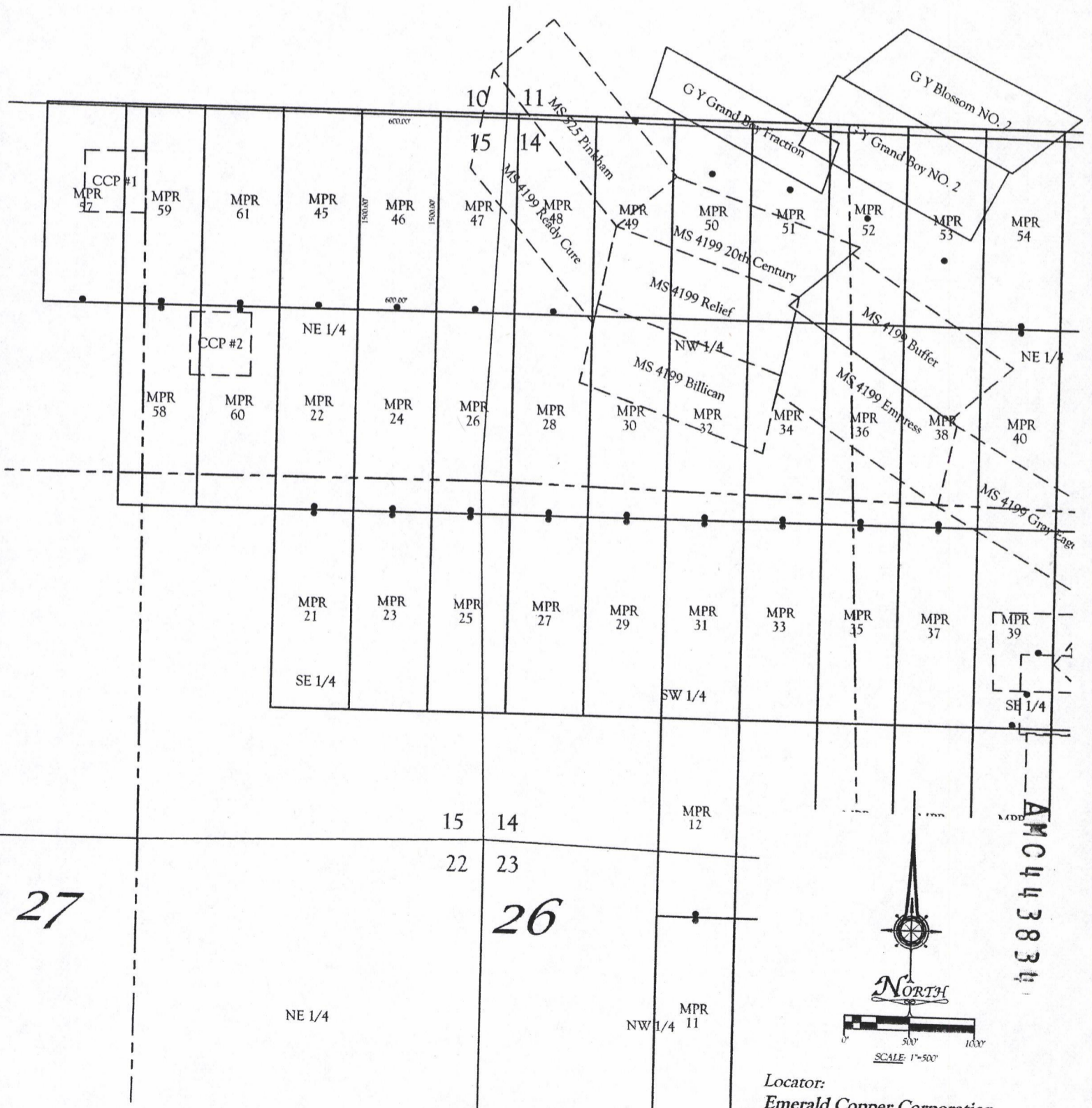
AMC443834

EXHIBIT "A"
A MAP OF THE MRP LODE CLAIM
 Located in Section 10 & 15 T. 23 N., R. 18 W.,
 Gila & Salt River Base Meridian, Mohave County, Arizona
 The general course of the lode or vein is North and South.

TIE: Beginning at Corner No. 1, the Northeast corner of this claim, thence a distance of 18000 feet South and 450 feet East to the SE Corner of Section 22, T. 23 N., R. 18 W., Gila & Salt River Base Meridian

22

PHOENIX, ARIZONA
 2017 MAY 23 P 3: 29
 RECEIVED



27

26

All locations and corner monuments are 2" x 2" x 5' wood posts.

Locator:
 Emerald Copper Corporation
 1580 Lincoln Street, Suite 1280
 Denver CO. 80203

**RECORDING REQUESTED BY
AND RETURN TO:**

Ken Schaaf
1205 H Lane
Delta, Colorado 81416

PHOENIX, ARIZONA

2017 MAY -4 P 3:29

RECEIVED

**CERTIFICATE OF LOCATION
LODE MINING CLAIM**

KNOW ALL MEN BY THESE PRESENTS THAT Emerald Copper Corp., whose current mailing address is 1801 Broadway, Suite 800, Denver, Colorado 80202, by its Agent, the undersigned, hereby locates the MPR 47 Lode Mining Claim on the 13th day of February, 2017, situated in the Wallapai Mining District, Mohave County, Arizona, and by this Certificate and by right of discovery and location claims 1500.00 linear feet and 600.00 horizontal feet, along the vein thereof, said vein running 25.00 feet in a South direction from the point of discovery and 1475.00 feet in an North direction from the point of discovery, together with 300.00 feet on either side of the middle of said vein at the surface. The discovery monument on which the Notice of Location is posted is located at said point of discovery.


The general course of the lode or vein is North and South.

The Claim is located in the NE ¼ of Section 15 the SE ¼ of Section 10, the NW ¼ of Section 14 and the SW ¼ of Section 11, Township 23 North, Range 18 West, Gila & Salt River Base Meridian, Mohave County, State of Arizona, and is more particularly described by metes and bounds as follows:

Beginning at Corner No. 1, which is the Northeast Corner of this mining claim, thence South a distance of 1500.00 feet to Corner No. 2, the Southeast corner of this mining claim;
thence West a distance of 600.00 feet to Corner No. 3, the Southwest corner of this mining claim;
thence North a distance of 1500.00 feet to Corner No. 4, the Northwest corner of this mining claim;
thence East a distance of 600.00 feet to Corner No. 1, the point of beginning.

Beginning at Corner No. 1, which is the Northeast Corner of this claim, thence a distance of 10800 feet in a South direction and 150 feet in a West direction to the following natural object or permanent monument, to wit: the Southeast Corner of Section 22, Township 23 North, Range 18 West, Gila & Salt River Base Meridian, Mohave County, State of Arizona.

Located by:
Emerald Copper Corp.

By: 
Kelson Hatter, Its Agent

AMC443835

EXHIBIT "A"
A MAP OF THE MRP LODE CLAIM
 Located in Section 10, 11, 14 & 15 T. 23 N., R. 18 W.,
 Gila & Salt River Base Meridian, Mohave County, Arizona

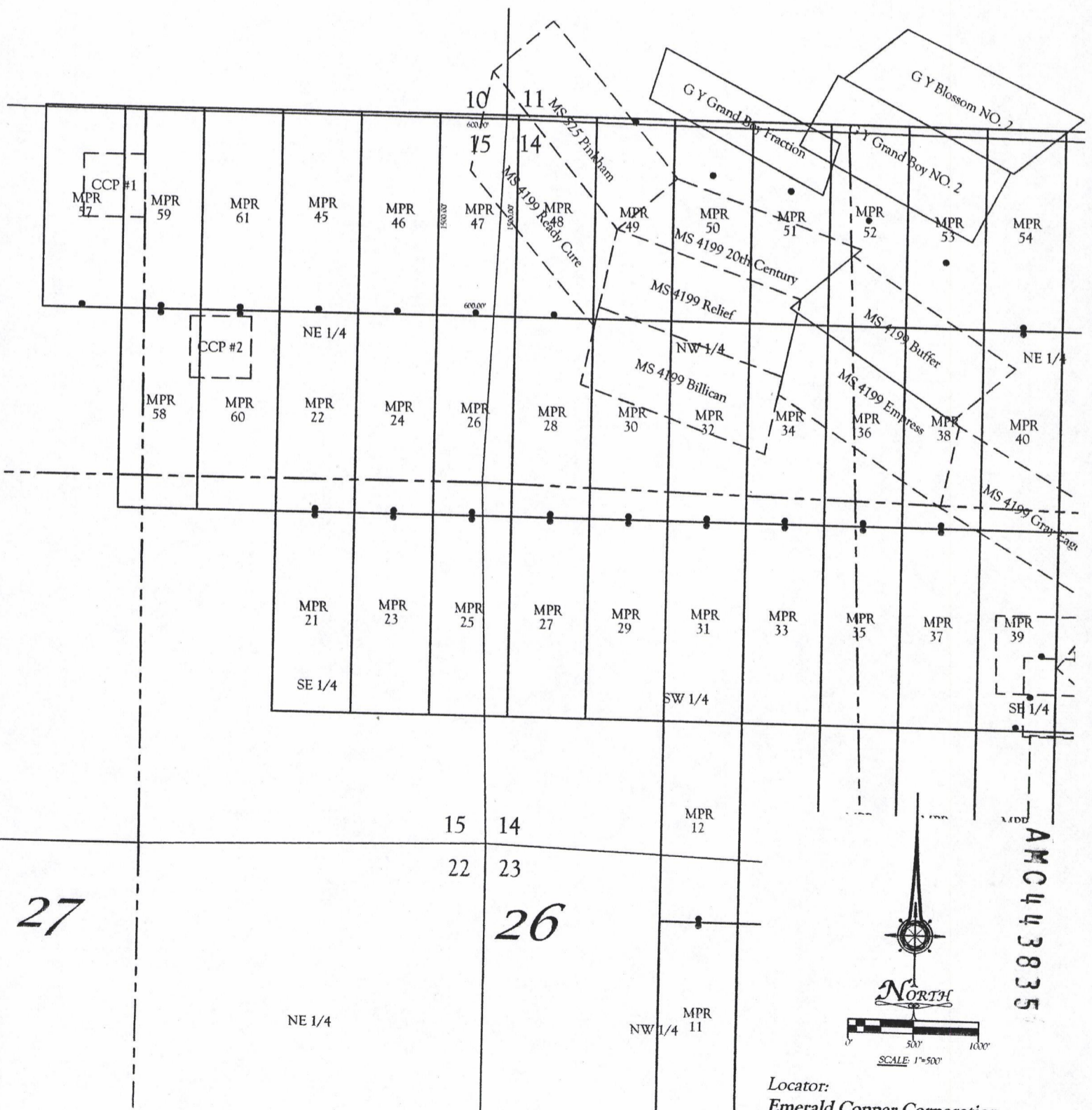
The general course of the lode or vein is North and South.
 TIE: Beginning at Corner No. 1, the Northeast corner of this claim, thence a distance of
 10300 feet South and 150 feet West to the SE Corner of Section 22, T. 23 N., R. 18 W., Gila & Salt River Base Meridian

22

PHOENIX, ARIZONA

2017 MAY - U P 3: 29

23



All locations and corner monuments are 2" x 2" x 5' wood posts.

Locator:
 Emerald Copper Corporation
 1580 Lincoln Street, Suite 1280
 Denver CO. 80203

**RECORDING REQUESTED BY
AND RETURN TO:**

Ken Schaaf
1205 H Lane
Delta, Colorado 81416

PHOENIX, ARIZONA

2017 MAY -4 P 3: 29

RECEIVED

**CERTIFICATE OF LOCATION
LODE MINING CLAIM**

KNOW ALL MEN BY THESE PRESENTS THAT Emerald Copper Corp., whose current mailing address is 1801 Broadway, Suite 800, Denver, Colorado 80202, by its Agent, the undersigned, hereby locates the MPR 48 Lode Mining Claim on the 13th day of February, 2017, situated in the Wallapai Mining District, Mohave County, Arizona, and by this Certificate and by right of discovery and location claims 1500.00 linear feet and 600.00 horizontal feet, along the vein thereof, said vein running 25.00 feet in a South direction from the point of discovery and 1475.00 feet in an North direction from the point of discovery, together with 300.00 feet on either side of the middle of said vein at the surface. The discovery monument on which the Notice of Location is posted is located at said point of discovery.

The general course of the lode or vein is North and South.

The Claim is located in the NW ¼ of Section 14 and the SW ¼ of Section 11, Township 23 North, Range 18 West, Gila & Salt River Base Meridian, Mohave County, State of Arizona, and is more particularly described by metes and bounds as follows:

Beginning at Corner No. 1, which is the Northeast Corner of this mining claim, thence South a distance of 1500.00 feet to Corner No. 2, the Southeast corner of this mining claim;
thence West a distance of 600.00 feet to Corner No. 3, the Southwest corner of this mining claim;
thence North a distance of 1500.00 feet to Corner No. 4, the Northwest corner of this mining claim;
thence East a distance of 600.00 feet to Corner No. 1, the point of beginning.

Beginning at Corner No. 1, which is the Northeast Corner of this claim, thence a distance of 10800 feet in a South direction and 750 feet in a West direction to the following natural object or permanent monument, to wit: the Southeast Corner of Section 22, Township 23 North, Range 18 West, Gila & Salt River Base Meridian, Mohave County, State of Arizona.

Located by:
Emerald Copper Corp.

By: _____

Kelson Hatter
Kelson Hatter, Its Agent

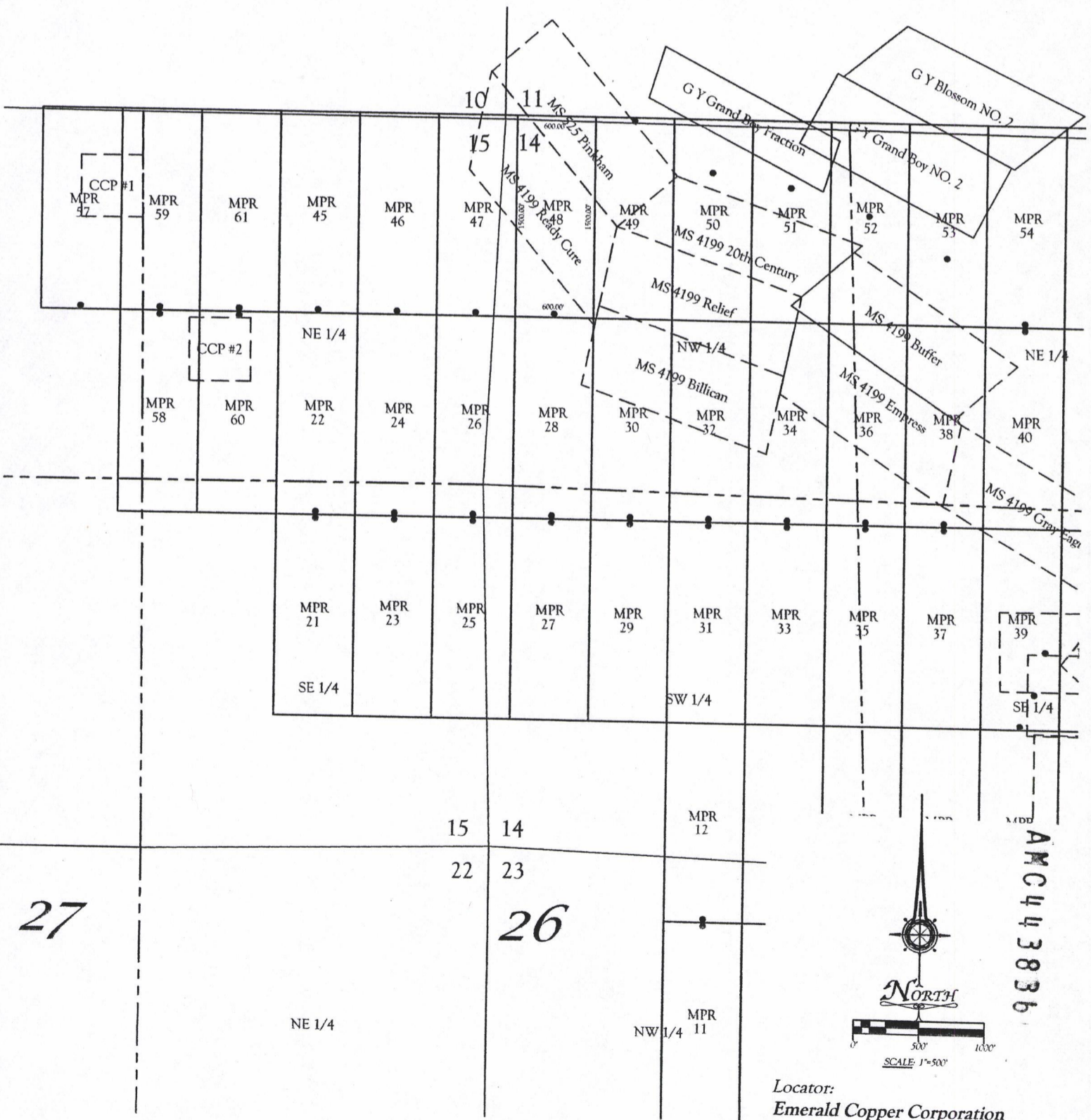
AMC443836

EXHIBIT "A"
A MAP OF THE MRP LODE CLAIM
 Located in Section 11 & 14 T. 23 N., R. 18 W.,
 Gila & Salt River Base Meridian, Mohave County, Arizona
 The general course of the lode or vein is North and South.

TIE: Beginning at Corner No. 1, the Northeast corner of this claim, thence a distance of ¹⁰⁸⁰⁰ 18000 feet South and 750 feet West to the SE Corner of Section 22, T. 23 N., R. 18 W., Gila & Salt River Base Meridian

22

PHOENIX, ARIZONA
 2017 MAY - U P 3: 29
 RECEIVED 23



27

26

All locations and corner monuments are 2" x 2" x 5' wood posts.

Locator:
 Emerald Copper Corporation
 1580 Lincoln Street, Suite 1280
 Denver CO. 80203

**RECORDING REQUESTED BY
AND RETURN TO:**

Ken Schaaf
1205 H Lane
Delta, Colorado 81416

RECEIVED
2017 MAY -4 P 3:29
PHOENIX, ARIZONA

**CERTIFICATE OF LOCATION
LODE MINING CLAIM**

KNOW ALL MEN BY THESE PRESENTS THAT Emerald Copper Corp., whose current mailing address is 1801 Broadway, Suite 800, Denver, Colorado 80202, by its Agent, the undersigned, hereby locates the MPR 49 Lode Mining Claim on the 20th day of February, 2017, situated in the Wallapai Mining District, Mohave County, Arizona, and by this Certificate and by right of discovery and location claims 1500.00 linear feet and 600.00 horizontal feet, along the vein thereof, said vein running 25.00 feet in a North direction from the point of discovery and 1475.00 feet in an South direction from the point of discovery, together with 300.00 feet on either side of the middle of said vein at the surface. The discovery monument on which the Notice of Location is posted is located at said point of discovery.


The general course of the lode or vein is North and South.

The Claim is located in the NW ¼ of Section 14 and the SW ¼ of Section 11, Township 23 North, Range 18 West, Gila & Salt River Base Meridian, Mohave County, State of Arizona, and is more particularly described by metes and bounds as follows:

Beginning at Corner No. 1, which is the Northeast Corner of this mining claim, thence South a distance of 1500.00 feet to Corner No. 2, the Southeast corner of this mining claim;
thence West a distance of 600.00 feet to Corner No. 3, the Southwest corner of this mining claim;
thence North a distance of 1500.00 feet to Corner No. 4, the Northwest corner of this mining claim;
thence East a distance of 600.00 feet to Corner No. 1, the point of beginning.

Beginning at Corner No. 1, which is the Northeast Corner of this claim, thence a distance of 10800 feet in a South direction and 1350 feet in a West direction to the following natural object or permanent monument, to wit: the Southeast Corner of Section 22, Township 23 North, Range 18 West, Gila & Salt River Base Meridian, Mohave County, State of Arizona.

Located by:
Emerald Copper Corp.

By: 
Kelson Hatter, Its Agent

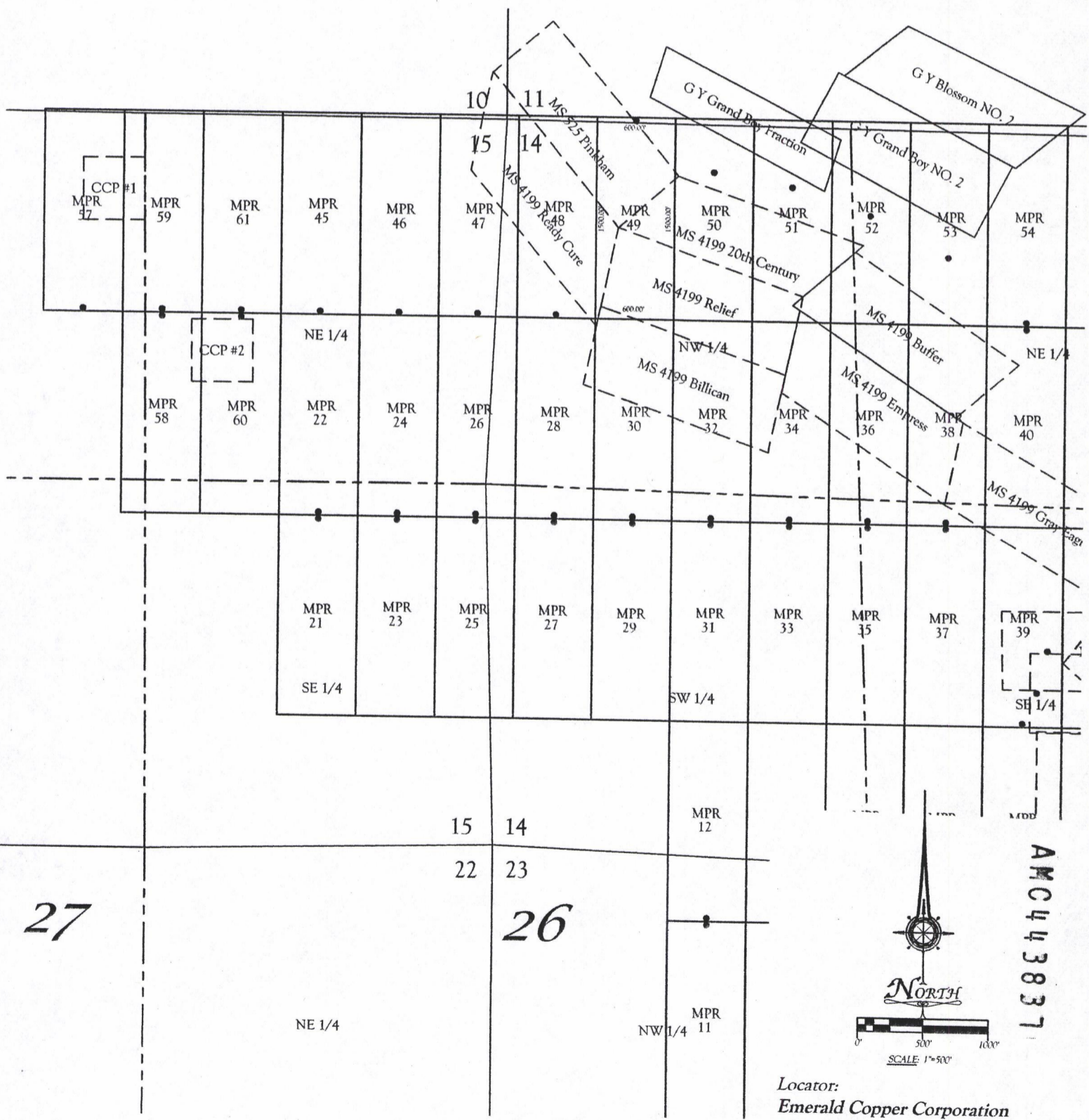
AMC443837

EXHIBIT "A"
A MAP OF THE MRP LODE CLAIM
 Located in Section 11 & 14 T. 23 N., R. 18 W.,
 Gila & Salt River Base Meridian, Mohave County, Arizona.
 The general course of the lode or vein is North and South.

¹⁰⁸⁰⁰
 TIE: Beginning at Corner No. 1, the Northeast corner of this claim, thence a distance of
 18000 feet South and 1350 feet West to the SE Corner of Section 22, T. 23 N., R. 18 W., Gila & Salt River Base Meridian

22

PHOENIX, ARIZONA
 2017 MAY - U P 3:29
 RECEIVED
 23



AMC443837

Locator:
 Emerald Copper Corporation
 1580 Lincoln Street, Suite 1280
 Denver CO. 80203

All locations and corner monuments are 2" x 2" x 5' wood posts.

**RECORDING REQUESTED BY
AND RETURN TO:**

Ken Schaaf
1205 H Lane
Delta, Colorado 81416

RECEIVED
2017 MAY -4 P 3:29
PHOENIX, ARIZONA

**CERTIFICATE OF LOCATION
LODE MINING CLAIM**

KNOW ALL MEN BY THESE PRESENTS THAT Emerald Copper Corp., whose current mailing address is 1801 Broadway, Suite 800, Denver, Colorado 80202, by its Agent, the undersigned, hereby locates the MPR 50 Lode Mining Claim on the 21st day of February, 2017, situated in the Wallapai Mining District, Mohave County, Arizona, and by this Certificate and by right of discovery and location claims 1500.00 linear feet and 600.00 horizontal feet, along the vein thereof, said vein running 400.00 feet in a North direction from the point of discovery and 1100.00 feet in an South direction from the point of discovery, together with 300.00 feet on either side of the middle of said vein at the surface. The discovery monument on which the Notice of Location is posted is located at said point of discovery.


The general course of the lode or vein is North and South.

The Claim is located in the NW ¼ of Section 14 and the SW ¼ of Section 11, Township 23 North, Range 18 West, Gila & Salt River Base Meridian, Mohave County, State of Arizona, and is more particularly described by metes and bounds as follows:

Beginning at Corner No. 1, which is the Northeast Corner of this mining claim, thence South a distance of 1500.00 feet to Corner No. 2, the Southeast corner of this mining claim;
thence West a distance of 600.00 feet to Corner No. 3, the Southwest corner of this mining claim;
thence North a distance of 1500.00 feet to Corner No. 4, the Northwest corner of this mining claim;
thence East a distance of 600.00 feet to Corner No. 1, the point of beginning.

Beginning at Corner No. 1, which is the Northeast Corner of this claim, thence a distance of 10800 feet in a South direction and 1950 feet in a West direction to the following natural object or permanent monument, to wit: the Southeast Corner of Section 22, Township 23 North, Range 18 West, Gila & Salt River Base Meridian, Mohave County, State of Arizona.

Located by:
Emerald Copper Corp.

By: 
Kelson Hatter, Its Agent

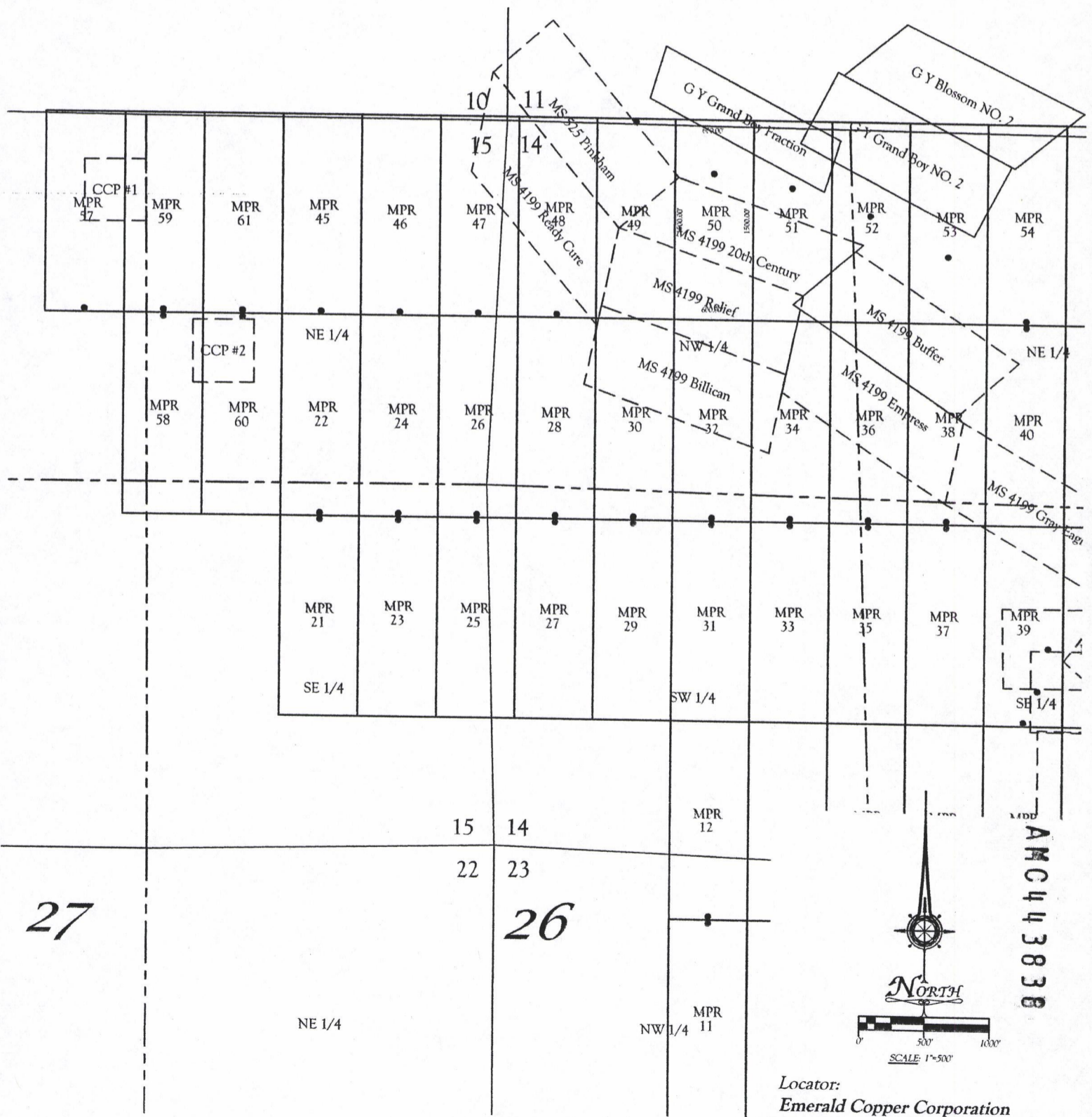
AMC443838

EXHIBIT "A"
A MAP OF THE MRP LODE CLAIM
 Located in Section 11 & 14 T. 23 N., R. 18 W.,
 Gila & Salt River Base Meridian, Mohave County, Arizona
 The general course of the lode or vein is North and South.

TIE: Beginning at Corner No. 1, the Northeast corner of this claim, thence a distance of ¹⁰³⁰⁰~~18000~~ feet South and 1950 feet West to the SE Corner of Section 22, T. 23 N., R. 18 W., Gila & Salt River Base Meridian

22

RECEIVED
 DLH MAY 23 2017
 PHOENIX, ARIZONA
 3:30



Locator:
 Emerald Copper Corporation
 1580 Lincoln Street, Suite 1280
 Denver CO. 80203

**RECORDING REQUESTED BY
AND RETURN TO:**

Ken Schaaf
1205 H Lane
Delta, Colorado 81416

PHOENIX, ARIZONA

2017 MAY -4 P 3: 30

RECEIVED
DLH & ASSOCIATES
PHOENIX

**CERTIFICATE OF LOCATION
LODE MINING CLAIM**

KNOW ALL MEN BY THESE PRESENTS THAT Emerald Copper Corp., whose current mailing address is 1801 Broadway, Suite 800, Denver, Colorado 80202, by its Agent, the undersigned, hereby locates the MPR 51 Lode Mining Claim on the 21st day of February, 2017, situated in the Wallapai Mining District, Mohave County, Arizona, and by this Certificate and by right of discovery and location claims 1500.00 linear feet and 600.00 horizontal feet, along the vein thereof, said vein running 500.00 feet in a North direction from the point of discovery and 1000.00 feet in an South direction from the point of discovery, together with 300.00 feet on either side of the middle of said vein at the surface. The discovery monument on which the Notice of Location is posted is located at said point of discovery.

The general course of the lode or vein is North and South.

The Claim is located in the NW ¼ of Section 14 and the SW ¼ of Section 11, Township 23 North, Range 18 West, Gila & Salt River Base Meridian, Mohave County, State of Arizona, and is more particularly described by metes and bounds as follows:

Beginning at Corner No. 1, which is the Northeast Corner of this mining claim, thence South a distance of 1500.00 feet to Corner No. 2, the Southeast corner of this mining claim;
thence West a distance of 600.00 feet to Corner No. 3, the Southwest corner of this mining claim;
thence North a distance of 1500.00 feet to Corner No. 4, the Northwest corner of this mining claim;
thence East a distance of 600.00 feet to Corner No. 1, the point of beginning.

Beginning at Corner No. 1, which is the Northeast Corner of this claim, thence a distance of 10800 feet in a South direction and 2550 feet in a West direction to the following natural object or permanent monument, to wit: the Southeast Corner of Section 22, Township 23 North, Range 18 West, Gila & Salt River Base Meridian, Mohave County, State of Arizona.

Located by:

Emerald Copper Corp.

By: _____

Kelson Hatter, Its Agent

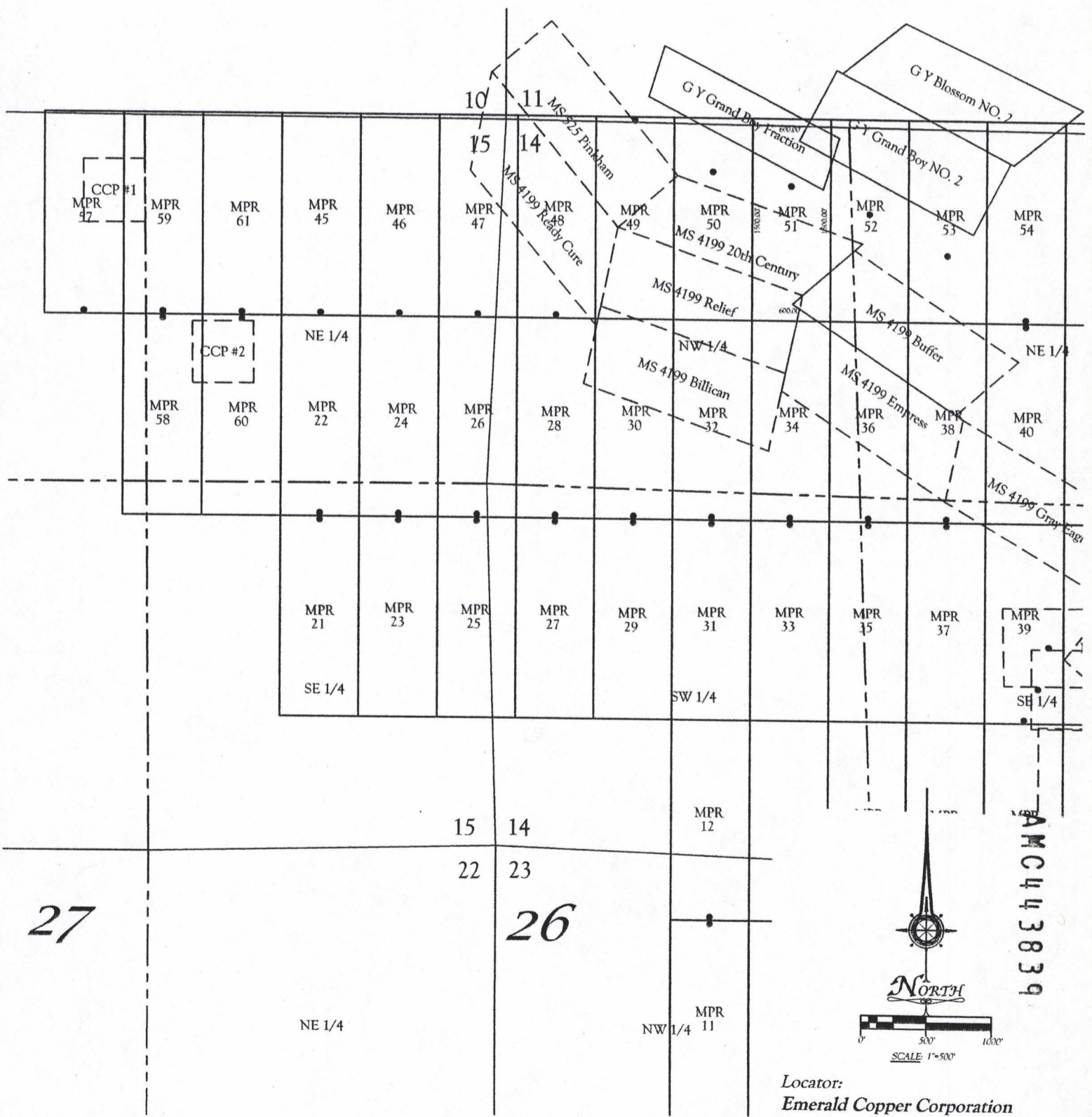
AMC 443839

EXHIBIT "A"
A MAP OF THE MRP LODE CLAIM
 Located in Section 11 & 14 T. 23 N., R. 18 W.,
 Gila & Salt River Base Meridian, Mohave County, Arizona
 The general course of the lode or vein is North and South.

TIE: Beginning at Corner No. 1, the Northeast corner of this claim, thence a distance of ~~1800~~¹⁶³⁰ feet South and 2250 feet West to the SE Corner of Section 22, T. 23 N., R. 18 W., Gila & Salt River Base Meridian

22

PHOENIX, ARIZONA
 2011 MAY -4 P 3:30
 RECEIVED
 23



27

26

All locations and corner monuments are 2" x 2" x 5' wood posts.

Locator:
 Emerald Copper Corporation
 1580 Lincoln Street, Suite 1280
 Denver CO. 80203

**RECORDING REQUESTED BY
AND RETURN TO:**

Ken Schaaf
1205 H Lane
Delta, Colorado 81416

PHOENIX, ARIZONA

2017 MAY - 4 P 3:30

RECEIVED
DEPARTMENT OF REVENUE

**CERTIFICATE OF LOCATION
LODE MINING CLAIM**

KNOW ALL MEN BY THESE PRESENTS THAT Emerald Copper Corp., whose current mailing address is 1801 Broadway, Suite 800, Denver, Colorado 80202, by its Agent, the undersigned, hereby locates the MPR 52 Lode Mining Claim on the 21st day of February, 2017, situated in the Wallapai Mining District, Mohave County, Arizona, and by this Certificate and by right of discovery and location claims 1500.00 linear feet and 600.00 horizontal feet, along the vein thereof, said vein running 700.00 feet in a North direction from the point of discovery and 800.00 feet in an South direction from the point of discovery, together with 300.00 feet on either side of the middle of said vein at the surface. The discovery monument on which the Notice of Location is posted is located at said point of discovery.


The general course of the lode or vein is North and South.

The Claim is located in the NW ¼ the NE ¼ of Section 14 and the SW ¼ the SE ¼ of Section 11, Township 23 North, Range 18 West, Gila & Salt River Base Meridian, Mohave County, State of Arizona, and is more particularly described by metes and bounds as follows:

Beginning at Corner No. 1, which is the Northeast Corner of this mining claim, thence South a distance of 1500.00 feet to Corner No. 2, the Southeast corner of this mining claim;
thence West a distance of 600.00 feet to Corner No. 3, the Southwest corner of this mining claim;
thence North a distance of 1500.00 feet to Corner No. 4, the Northwest corner of this mining claim;
thence East a distance of 600.00 feet to Corner No. 1, the point of beginning.

Beginning at Corner No. 1, which is the Northeast Corner of this claim, thence a distance of 10800 feet in a South direction and 3150 feet in a West direction to the following natural object or permanent monument, to wit: the Southeast Corner of Section 22, Township 23 North, Range 18 West, Gila & Salt River Base Meridian, Mohave County, State of Arizona.

Located by:
Emerald Copper Corp.

By: 
Kelson Hatter, Its Agent

AMC443840

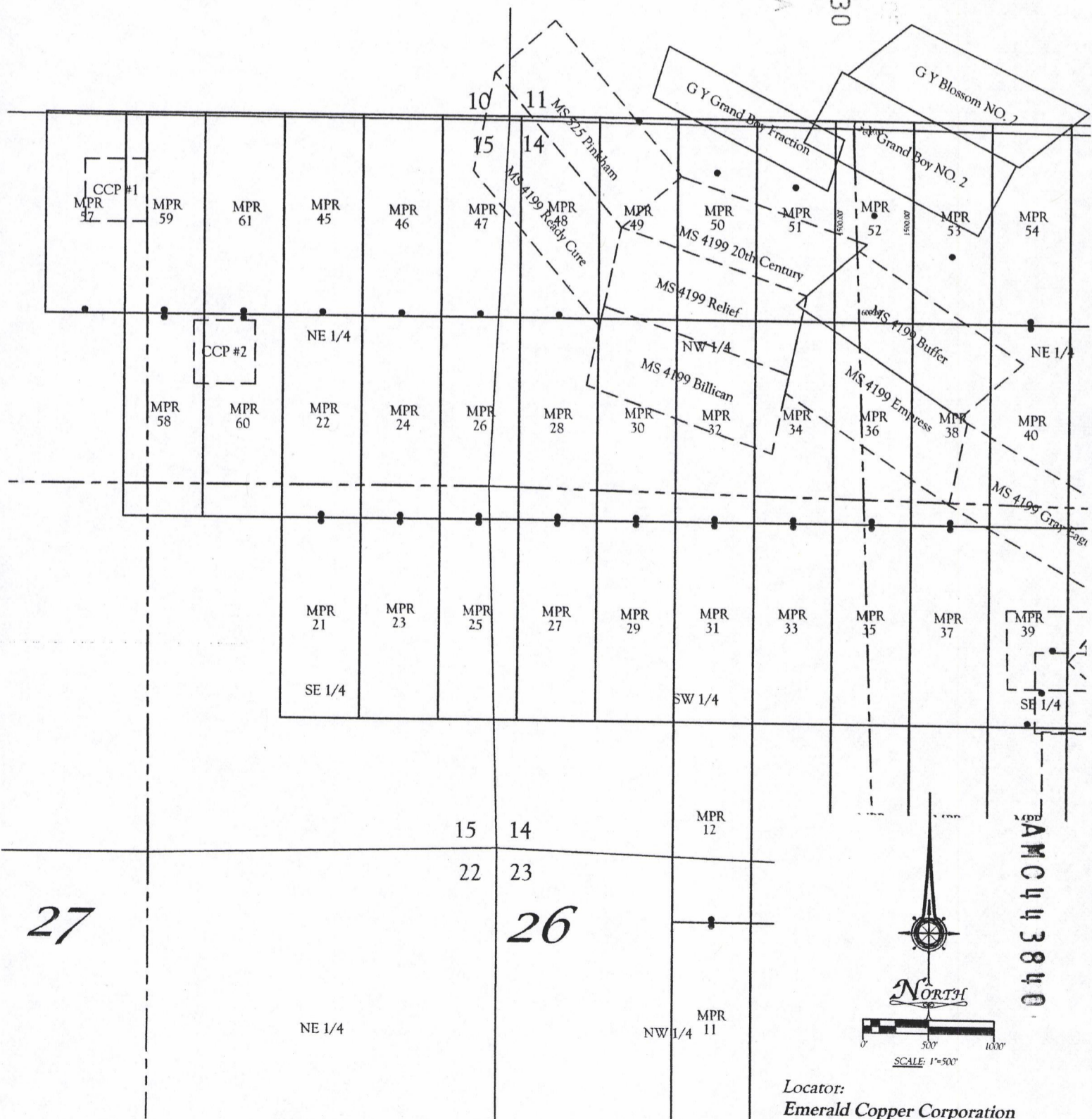
EXHIBIT "A"
A MAP OF THE MRP LODE CLAIM
 Located in Section 11 & 14 T. 23 N., R. 18 W.,
 Gila & Salt River Base Meridian, Mohave County, Arizona
 The general course of the lode or vein is North and South.

TIE: Beginning at Corner No. 1, the Northeast corner of this claim, thence a distance of ^{10 800}~~18000~~ feet South and 3150 feet West to the SE Corner of Section 22, T. 23 N., R. 18 W., Gila & Salt River Base Meridian

22

23

RECEIVED
 2017 MAY -4 P 3:30
 PHOENIX, ARIZONA



27

26

All locations and corner monuments are 2" x 2" x 5' wood posts.

Locator:
 Emerald Copper Corporation
 1580 Lincoln Street, Suite 1280
 Denver CO. 80203

**RECORDING REQUESTED BY
AND RETURN TO:**

Ken Schaaf
1205 H Lane
Delta, Colorado 81416

PHOENIX, ARIZONA

2017 MAY -4 P 3:30

RECEIVED

**CERTIFICATE OF LOCATION
LODE MINING CLAIM**

KNOW ALL MEN BY THESE PRESENTS THAT Emerald Copper Corp., whose current mailing address is 1801 Broadway, Suite 800, Denver, Colorado 80202, by its Agent, the undersigned, hereby locates the MPR 53 Lode Mining Claim on the 21st day of February, 2017, situated in the Wallapai Mining District, Mohave County, Arizona, and by this Certificate and by right of discovery and location claims 1500.00 linear feet and 600.00 horizontal feet, along the vein thereof, said vein running 1000.00 feet in a North direction from the point of discovery and 500.00 feet in an South direction from the point of discovery, together with 300.00 feet on either side of the middle of said vein at the surface. The discovery monument on which the Notice of Location is posted is located at said point of discovery.


The general course of the lode or vein is North and South.

The Claim is located in the NE ¼ of Section 14 and the SE ¼ of Section 11, Township 23 North, Range 18 West, Gila & Salt River Base Meridian, Mohave County, State of Arizona, and is more particularly described by metes and bounds as follows:

Beginning at Corner No. 1, which is the Northeast Corner of this mining claim, thence South a distance of 1500.00 feet to Corner No. 2, the Southeast corner of this mining claim;
thence West a distance of 600.00 feet to Corner No. 3, the Southwest corner of this mining claim;
thence North a distance of 1500.00 feet to Corner No. 4, the Northwest corner of this mining claim;
thence East a distance of 600.00 feet to Corner No. 1, the point of beginning.

Beginning at Corner No. 1, which is the Northeast Corner of this claim, thence a distance of 10800 feet in a South direction and 3750 feet in a West direction to the following natural object or permanent monument, to wit: the Southeast Corner of Section 22, Township 23 North, Range 18 West, Gila & Salt River Base Meridian, Mohave County, State of Arizona.

Located by:
Emerald Copper Corp.

By: 
Kelson Hatter, Its Agent

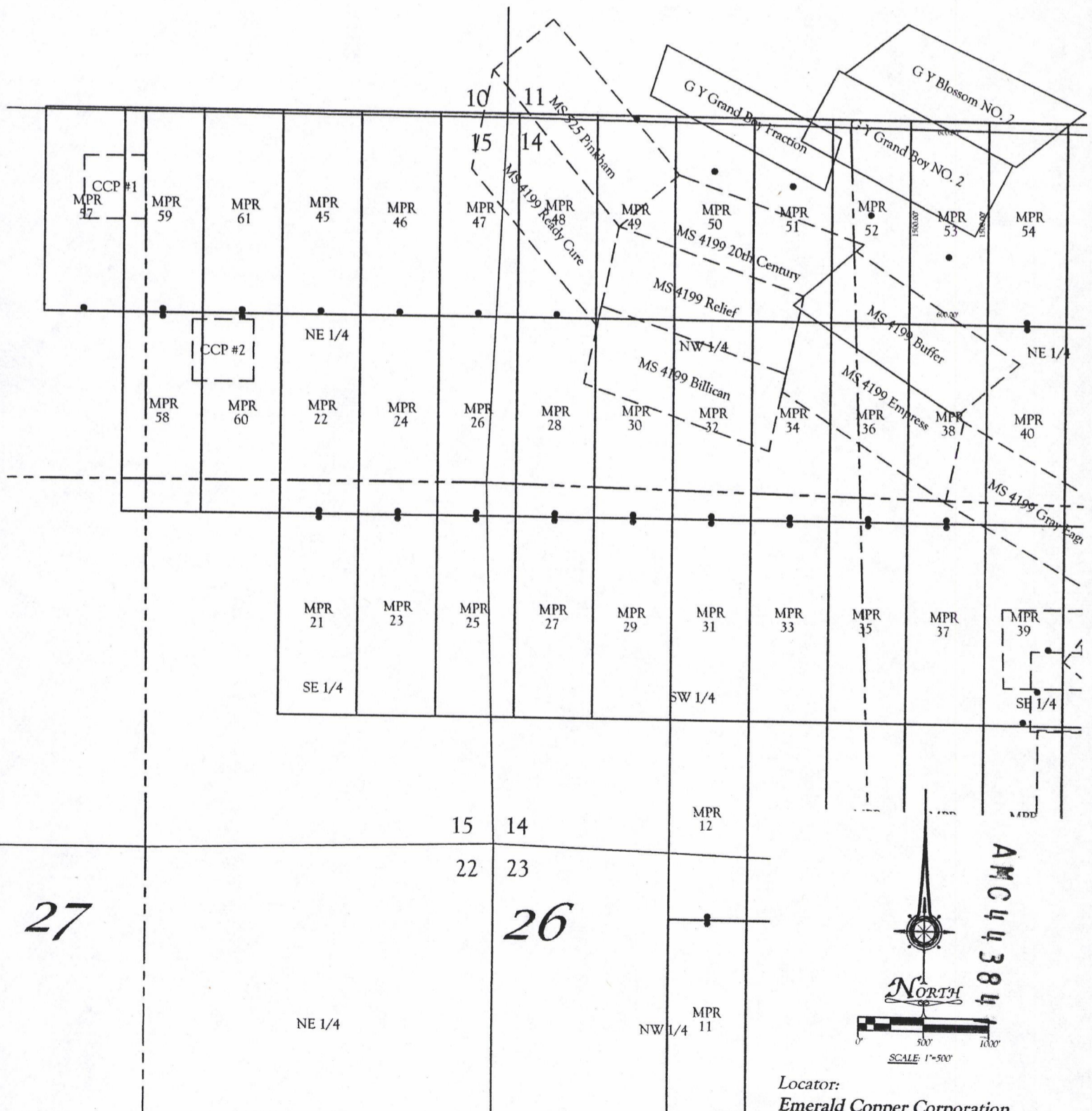
AMC443841

EXHIBIT "A"
A MAP OF THE MRP LODE CLAIM
 Located in Section 11 & 14 T. 23 N., R. 18 W.,
 Gila & Salt River Base Meridian, Mohave County, Arizona
 The general course of the lode or vein is North and South.

TIE: Beginning at Corner No. 1, the Northeast corner of this claim, thence a distance of ~~18000~~¹⁶³⁰⁰ feet South and 3750 feet West to the SE Corner of Section 22, T. 23 N., R. 18 W., Gila & Salt River Base Meridian

22

PHOENIX, ARIZONA
 2017 MAY - 4 P 3:30
 RECEIVED
 23



All locations and corner monuments are 2" x 2" x 5' wood posts.

Locator:
 Emerald Copper Corporation
 1580 Lincoln Street, Suite 1280
 Denver CO. 80203

**RECORDING REQUESTED BY
AND RETURN TO:**

Ken Schaaf
1205 H Lane
Delta, Colorado 81416

PHOENIX, ARIZONA

2017 MAY -4 P 3:30

RECEIVED
PLM & RECORDS

**CERTIFICATE OF LOCATION
LODE MINING CLAIM**

KNOW ALL MEN BY THESE PRESENTS THAT Emerald Copper Corp., whose current mailing address is 1801 Broadway, Suite 800, Denver, Colorado 80202, by its Agent, the undersigned, hereby locates the MPR 54 Lode Mining Claim on the 14th day of February, 2017, situated in the Wallapai Mining District, Mohave County, Arizona, and by this Certificate and by right of discovery and location claims 1500.00 linear feet and 600.00 horizontal feet, along the vein thereof, said vein running 1475.00 feet in a North direction from the point of discovery and 25.00 feet in an South direction from the point of discovery, together with 300.00 feet on either side of the middle of said vein at the surface. The discovery monument on which the Notice of Location is posted is located at said point of discovery.

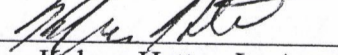
The general course of the lode or vein is North and South.

The Claim is located in the NE ¼ of Section 14 and the SE ¼ of Section 11, Township 23 North, Range 18 West, Gila & Salt River Base Meridian, Mohave County, State of Arizona, and is more particularly described by metes and bounds as follows:

Beginning at Corner No. 1, which is the Northeast Corner of this mining claim, thence South a distance of 1500.00 feet to Corner No. 2, the Southeast corner of this mining claim;
thence West a distance of 600.00 feet to Corner No. 3, the Southwest corner of this mining claim;
thence North a distance of 1500.00 feet to Corner No. 4, the Northwest corner of this mining claim;
thence East a distance of 600.00 feet to Corner No. 1, the point of beginning.

Beginning at Corner No. 1, which is the Northeast Corner of this claim, thence a distance of 10800 feet in a South direction and 4350 feet in a West direction to the following natural object or permanent monument, to wit: the Southeast Corner of Section 22, Township 23 North, Range 18 West, Gila & Salt River Base Meridian, Mohave County, State of Arizona.

Located by:
Emerald Copper Corp.

By: 
Kelson Hatter, Its Agent

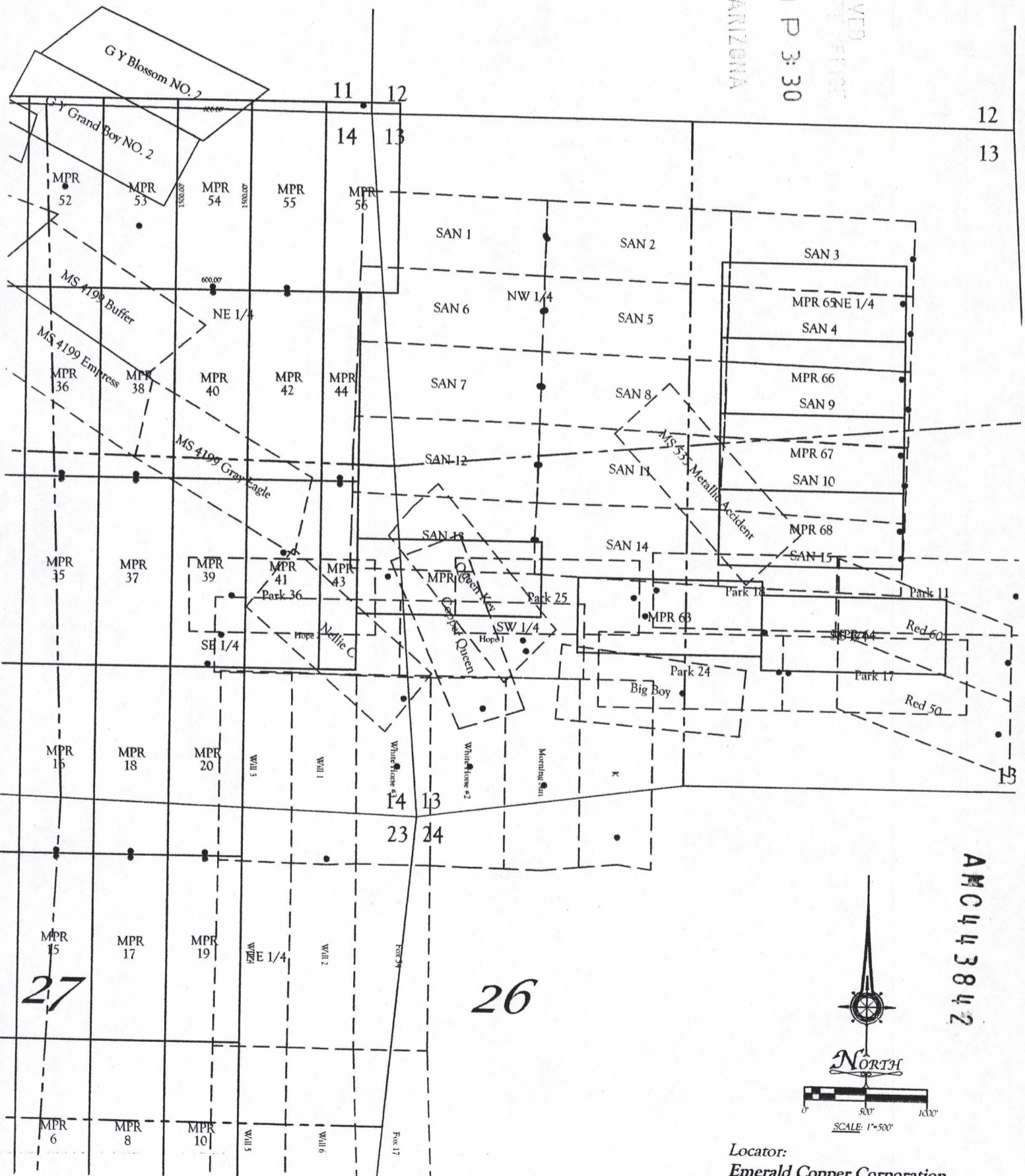
AMC443842

EXHIBIT "A"
A MAP OF THE MRP LODE CLAIM
 Located in Section 11 & 14 T. 23 N., R. 18 W.,
 Gila & Salt River Base Meridian, Mohave County, Arizona
 The general course of the lode or vein is North and South.

TIE: Beginning at Corner No. 1, the Northeast corner of this claim, thence a distance of 18000 feet South and 4350 feet West to the SE Corner of Section 22, T. 23 N., R. 18 W., Gila & Salt River Base Meridian

22

RECEIVED
 23
 2017 MAY -4 P 3:30
 PHOENIX, ARIZONA



26

AMC 443842



Locator:
 Emerald Copper Corporation
 1580 Lincoln Street, Suite 1280
 Denver CO. 80203

All locations and corner monuments are 2" x 2" x 5' wood posts.

**RECORDING REQUESTED BY
AND RETURN TO:**

Ken Schaaf
1205 H Lane
Delta, Colorado 81416

PHOENIX, ARIZONA

2011 MAY -4 P 3:30

RECEIVED
CLERK OF SUPERIOR COURT

**CERTIFICATE OF LOCATION
LODE MINING CLAIM**

KNOW ALL MEN BY THESE PRESENTS THAT Emerald Copper Corp., whose current mailing address is 1801 Broadway, Suite 800, Denver, Colorado 80202, by its Agent, the undersigned, hereby locates the MPR 55 Lode Mining Claim on the 14th day of February, 2017, situated in the Wallapai Mining District, Mohave County, Arizona, and by this Certificate and by right of discovery and location claims 1500.00 linear feet and 600.00 horizontal feet, along the vein thereof, said vein running 1475.00 feet in a North direction from the point of discovery and 25.00 feet in an South direction from the point of discovery, together with 300.00 feet on either side of the middle of said vein at the surface. The discovery monument on which the Notice of Location is posted is located at said point of discovery.


The general course of the lode or vein is North and South.

The Claim is located in the NE ¼ of Section 14 and the SE ¼ of Section 11, Township 23 North, Range 18 West, Gila & Salt River Base Meridian, Mohave County, State of Arizona, and is more particularly described by metes and bounds as follows:

Beginning at Corner No. 1, which is the Northeast Corner of this mining claim, thence South a distance of 1500.00 feet to Corner No. 2, the Southeast corner of this mining claim;
thence West a distance of 600.00 feet to Corner No. 3, the Southwest corner of this mining claim;
thence North a distance of 1500.00 feet to Corner No. 4, the Northwest corner of this mining claim;
thence East a distance of 600.00 feet to Corner No. 1, the point of beginning.

Beginning at Corner No. 1, which is the Northeast Corner of this claim, thence a distance of 10800 feet in a South direction and 4950 feet in a West direction to the following natural object or permanent monument, to wit: the Southeast Corner of Section 22, Township 23 North, Range 18 West, Gila & Salt River Base Meridian, Mohave County, State of Arizona.

Located by:
Emerald Copper Corp.

By: 
Kelson Hatter, Its Agent

AMC443843

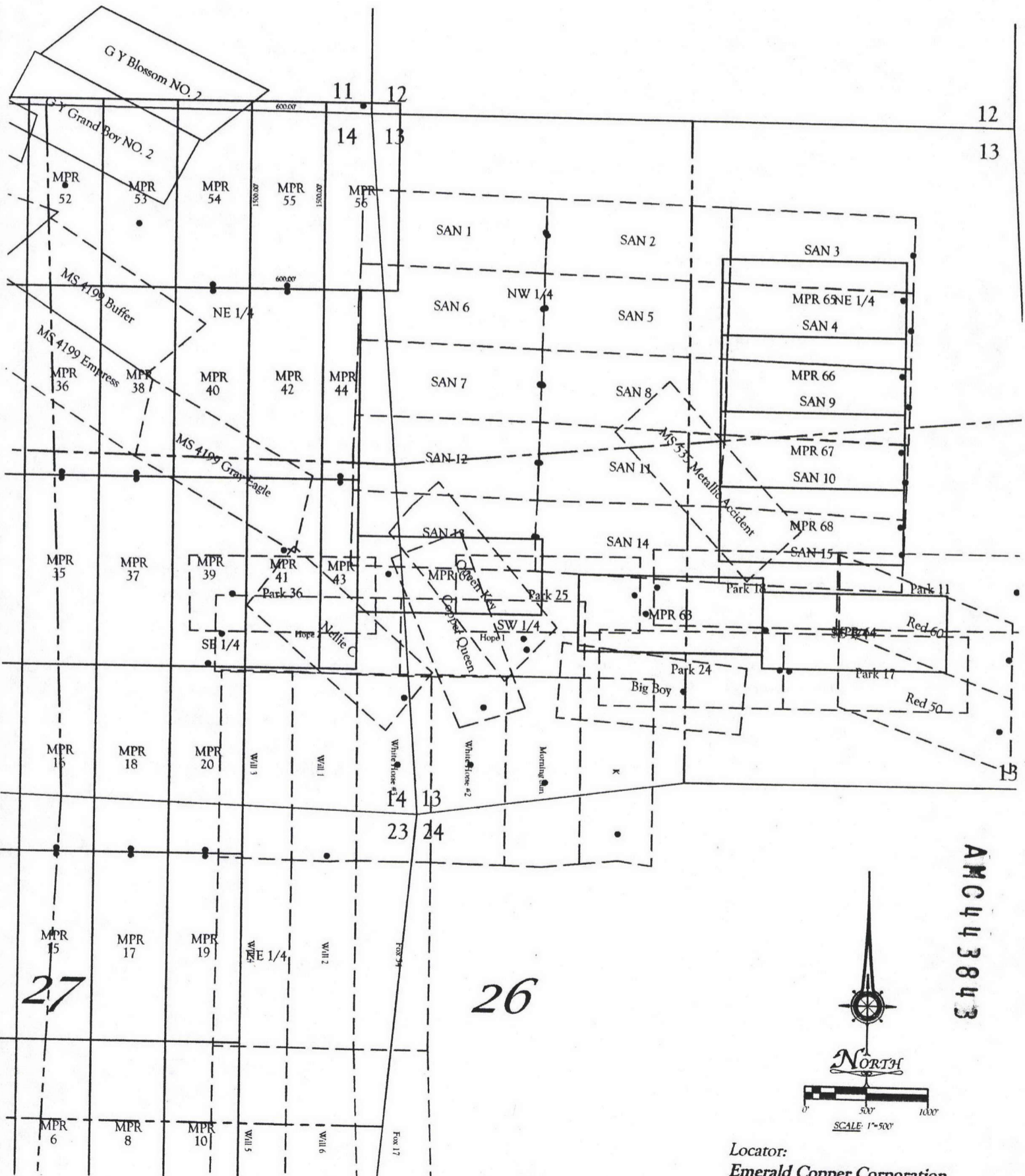
EXHIBIT "A"
A MAP OF THE MRP LODE CLAIM
 Located in Section 11 & 14 T. 23 N., R. 18 W.,
 Gila & Salt River Base Meridian, Mohave County, Arizona
 The general course of the lode or vein is North and South.

¹⁰⁸⁰⁰
~~18000~~ feet South and 4950 feet West to the SE Corner of Section 22, T. 23 N., R. 18 W., Gila & Salt River Base Meridian

RECEIVED
 MAY - 4 P 3:30
 PHOENIX, ARIZONA

22

23



All locations and corner monuments are 2" x 2" x 5' wood posts.

Locator:
 Emerald Copper Corporation
 1580 Lincoln Street, Suite 1280
 Denver CO. 80203

AMC443843

**RECORDING REQUESTED BY
AND RETURN TO:**

Ken Schaaf
1205 H Lane
Delta, Colorado 81416

RECEIVED
DEPARTMENT OF REVENUE
2017 MAY -4 P 3:30
PHOENIX, ARIZONA

**CERTIFICATE OF LOCATION
LODE MINING CLAIM**

KNOW ALL MEN BY THESE PRESENTS THAT Emerald Copper Corp., whose current mailing address is 1801 Broadway, Suite 800, Denver, Colorado 80202, by its Agent, the undersigned, hereby locates the MPR 56 Lode Mining Claim on the 21st day of February, 2017, situated in the Wallapai Mining District, Mohave County, Arizona, and by this Certificate and by right of discovery and location claims 1500.00 linear feet and 600.00 horizontal feet, along the vein thereof, said vein running 25.00 feet in a North direction from the point of discovery and 1475.00 feet in an South direction from the point of discovery, together with 300.00 feet on either side of the middle of said vein at the surface. The discovery monument on which the Notice of Location is posted is located at said point of discovery.


The general course of the lode or vein is North and South.

The Claim is located in the NE ¼ of Section 14 the SE ¼ of Section 11, the NW ¼ of Section 13 and the SW ¼ of Section 12, Township 23 North, Range 18 West, Gila & Salt River Base Meridian, Mohave County, State of Arizona, and is more particularly described by metes and bounds as follows:

Beginning at Corner No. 1, which is the Northeast Corner of this mining claim, thence South a distance of 1500.00 feet to Corner No. 2, the Southeast corner of this mining claim;
thence West a distance of 600.00 feet to Corner No. 3, the Southwest corner of this mining claim;
thence North a distance of 1500.00 feet to Corner No. 4, the Northwest corner of this mining claim;
thence East a distance of 600.00 feet to Corner No. 1, the point of beginning.

Beginning at Corner No. 1, which is the Northeast Corner of this claim, thence a distance of 10800 feet in a South direction and 5550 feet in a West direction to the following natural object or permanent monument, to wit: the Southeast Corner of Section 22, Township 23 North, Range 18 West, Gila & Salt River Base Meridian, Mohave County, State of Arizona.

Located by:
Emerald Copper Corp.

By: 
Kelson Hatter, Its Agent

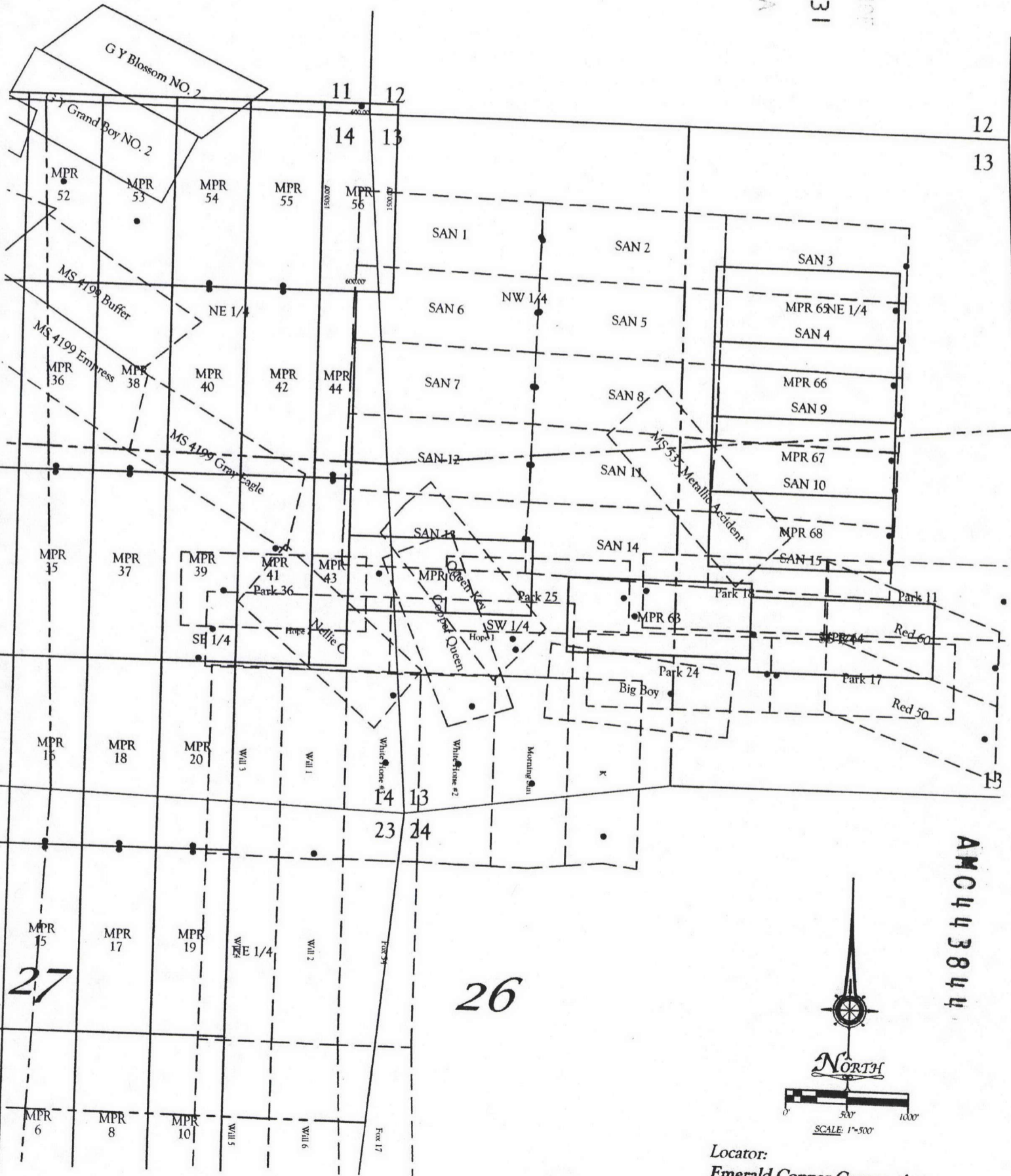
AMC443844

EXHIBIT "A"
A MAP OF THE MRP LODE CLAIM
 Located in Section 11, 12, 13 & 14 T. 23 N., R. 18 W.,
 Gila & Salt River Base Meridian, Mohave County, Arizona
 The general course of the lode or vein is North and South.

10300
 TIE: Beginning at Corner No. 1, the Northeast corner of this claim, thence a distance of
 18000 feet South and 5550 feet West to the SE Corner of Section 22, T. 23 N., R. 18 W., Gila & Salt River Base Meridian

RECEIVED
 DEPT. OF REVENUE
 2017 MAY - 4 **23** 3:31
 PHOENIX, ARIZONA

22



27

26

AMC443844

All locations and corner monuments are 2" x 2" x 5' wood posts.

Locator:
 Emerald Copper Corporation
 1580 Lincoln Street, Suite 1280
 Denver CO. 80203

**RECORDING REQUESTED BY
AND RETURN TO:**

Ken Schaaf
1205 H Lane
Delta, Colorado 81416

RECEIVED
2017 MAY -4 P 3:31
PHOENIX, ARIZONA

**CERTIFICATE OF LOCATION
LODE MINING CLAIM**

KNOW ALL MEN BY THESE PRESENTS THAT Emerald Copper Corp., whose current mailing address is 1801 Broadway, Suite 800, Denver, Colorado 80202, by its Agent, the undersigned, hereby locates the MPR 57 Lode Mining Claim on the 20th day of February, 2017, situated in the Wallapai Mining District, Mohave County, Arizona, and by this Certificate and by right of discovery and location claims 1500.00 linear feet and 600.00 horizontal feet, along the vein thereof, said vein running 25.00 feet in a South direction from the point of discovery and 1475.00 feet in an North direction from the point of discovery, together with 300.00 feet on either side of the middle of said vein at the surface. The discovery monument on which the Notice of Location is posted is located at said point of discovery.


The general course of the lode or vein is North and South.

The Claim is located in the NW ¼ of Section 15 and the SW ¼ of Section 10, Township 23 North, Range 18 West, Gila & Salt River Base Meridian, Mohave County, State of Arizona, and is more particularly described by metes and bounds as follows:

Beginning at Corner No. 1, which is the Northeast Corner of this mining claim, thence South a distance of 1500.00 feet to Corner No. 2, the Southeast corner of this mining claim;
thence West a distance of 600.00 feet to Corner No. 3, the Southwest corner of this mining claim;
thence North a distance of 1500.00 feet to Corner No. 4, the Northwest corner of this mining claim;
thence East a distance of 600.00 feet to Corner No. 1, the point of beginning.

Beginning at Corner No. 1, which is the Northeast Corner of this claim, thence a distance of 10800 feet in a South direction and 2850 feet in a East direction to the following natural object or permanent monument, to wit: the Southeast Corner of Section 22, Township 23 North, Range 18 West, Gila & Salt River Base Meridian, Mohave County, State of Arizona.

Located by:
Emerald Copper Corp.

By: 
Kelson Hatter, Its Agent

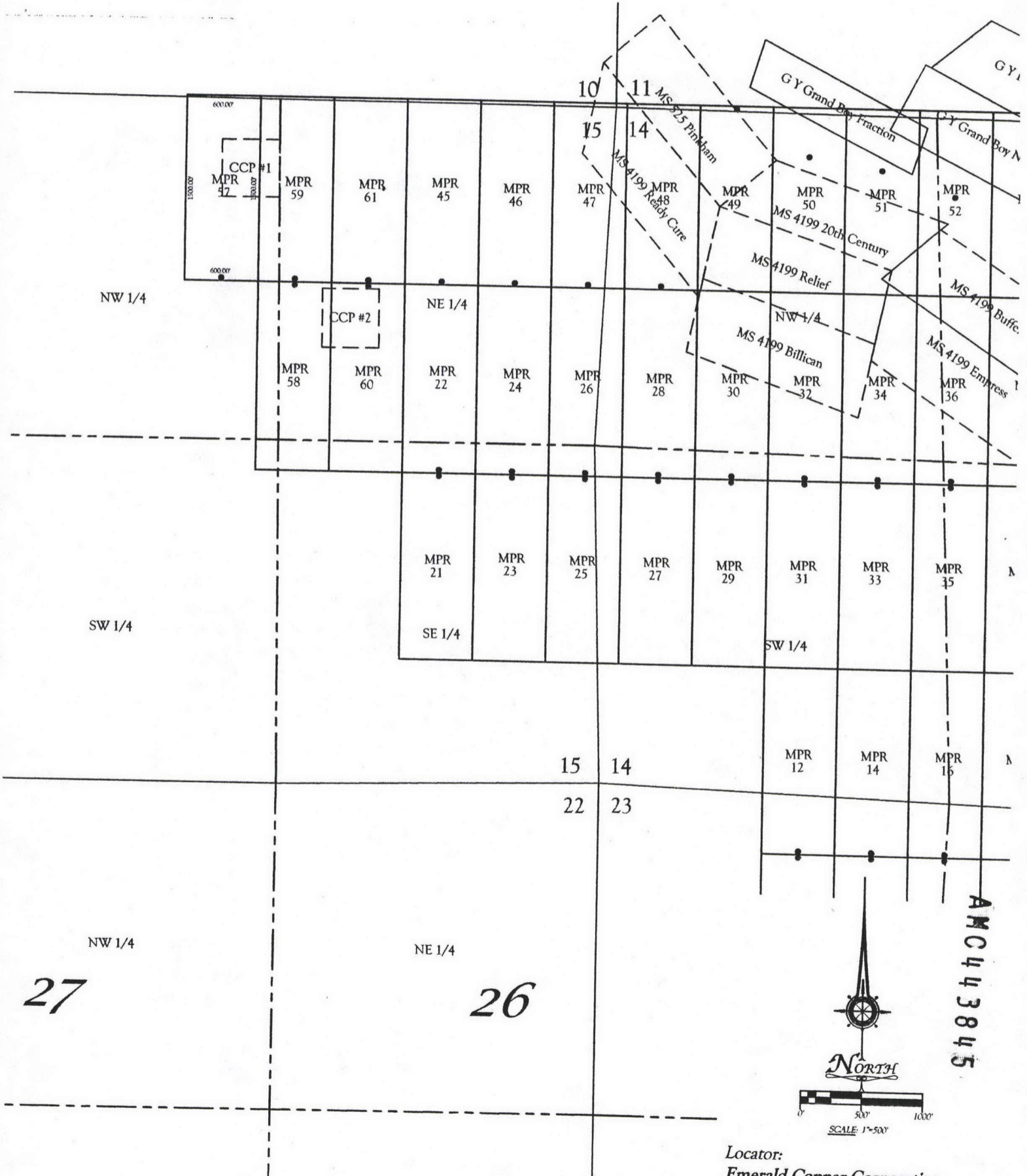
AMC443845

EXHIBIT "A"
A MAP OF THE MRP LODE CLAIM
 Located in Section 10 & 15 T. 23 N., R. 18 W.,
 Gila & Salt River Base Meridian, Mohave County, Arizona

The general course of the lode or vein is North and South.
 TIE: Beginning at Corner No. 1, the Northeast corner of this claim, thence a distance of
 18000 feet South and 2850 feet East to the SE Corner of Section 22, T. 23 N., R. 18 W., Gila & Salt River Base Meridian

RECEIVED
 2012 MAY - 4 P 3:31
 PHOENIX, ARIZONA

22 23



All locations and corner monuments are 2" x 2" x 5' wood posts.

Locator:
 Emerald Copper Corporation
 1580 Lincoln Street, Suite 1280
 Denver CO. 80203

**RECORDING REQUESTED BY
AND RETURN TO:**

Ken Schaaf
1205 H Lane
Delta, Colorado 81416

RECEIVED
BLM J. ROBERTS OFFICE
2017 MAY -4 P 3:31
PHOENIX, ARIZONA

**CERTIFICATE OF LOCATION
LODE MINING CLAIM**

KNOW ALL MEN BY THESE PRESENTS THAT Emerald Copper Corp., whose current mailing address is 1801 Broadway, Suite 800, Denver, Colorado 80202, by its Agent, the undersigned, hereby locates the MPR 58 Lode Mining Claim on the 20th day of February, 2017, situated in the Wallapai Mining District, Mohave County, Arizona, and by this Certificate and by right of discovery and location claims 1500.00 linear feet and 600.00 horizontal feet, along the vein thereof, said vein running 25.00 feet in a North direction from the point of discovery and 1475.00 feet in an South direction from the point of discovery, together with 300.00 feet on either side of the middle of said vein at the surface. The discovery monument on which the Notice of Location is posted is located at said point of discovery.


The general course of the lode or vein is North and South.

The Claim is located in the NE ¼ the NW ¼ the SE ¼ and the SW ¼ of Section 15, Township 23 North, Range 18 West, Gila & Salt River Base Meridian, Mohave County, State of Arizona, and is more particularly described by metes and bounds as follows:

Beginning at Corner No. 1, which is the Northeast Corner of this mining claim, thence South a distance of 1500.00 feet to Corner No. 2, the Southeast corner of this mining claim;
thence West a distance of 600.00 feet to Corner No. 3, the Southwest corner of this mining claim;
thence North a distance of 1500.00 feet to Corner No. 4, the Northwest corner of this mining claim;
thence East a distance of 600.00 feet to Corner No. 1, the point of beginning.

Beginning at Corner No. 1, which is the Northeast Corner of this claim, thence a distance of 9300 feet in a South direction and 2250 feet in a East direction to the following natural object or permanent monument, to wit: the Southeast Corner of Section 22, Township 23 North, Range 18 West, Gila & Salt River Base Meridian, Mohave County, State of Arizona.

Located by:
Emerald Copper Corp.

By: 
Kelson Hatter, Its Agent

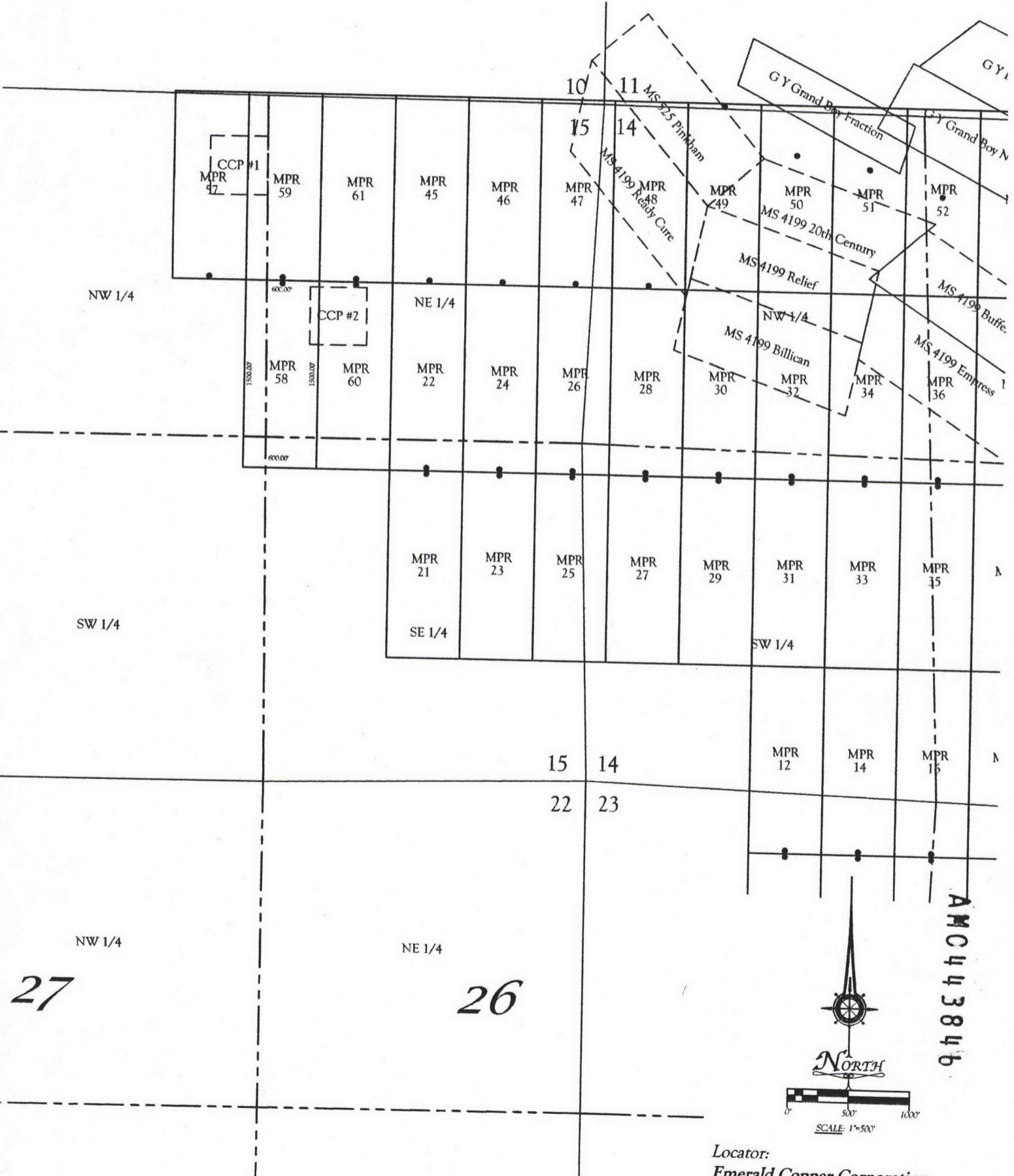
AMC443846

EXHIBIT "A"
A MAP OF THE MRP LODE CLAIM
 Located in Section 10, T. 23 N., R. 18 W.,
 Gila & Salt River Base Meridian, Mohave County, Arizona
 The general course of the lode or vein is North and South.

TIE: Beginning at Corner No. 1, the Northeast corner of this claim, thence a distance of 9300 feet South and 2250 feet East to the SE Corner of Section 22, T. 23 N., R. 18 W., Gila & Salt River Base Meridian

RECEIVED
 MAY - 4 P 3:31
 PHOENIX, ARIZONA
 23

22



27

26

All locations and corner monuments are 2" x 2" x 5' wood posts.

Locator:
 Emerald Copper Corporation
 1580 Lincoln Street, Suite 1280
 Denver CO. 80203

**RECORDING REQUESTED BY
AND RETURN TO:**

Ken Schaaf
1205 H Lane
Delta, Colorado 81416

RECEIVED
ELM AT FRONT OFFICE
2017 MAY -4 P 3:31
PHOENIX, ARIZONA

**CERTIFICATE OF LOCATION
LODE MINING CLAIM**

KNOW ALL MEN BY THESE PRESENTS THAT Emerald Copper Corp., whose current mailing address is 1801 Broadway, Suite 800, Denver, Colorado 80202, by its Agent, the undersigned, hereby locates the MPR 59 Lode Mining Claim on the 20th day of February, 2017, situated in the Wallapai Mining District, Mohave County, Arizona, and by this Certificate and by right of discovery and location claims 1500.00 linear feet and 600.00 horizontal feet, along the vein thereof, said vein running 25.00 feet in a South direction from the point of discovery and 1475.00 feet in an North direction from the point of discovery, together with 300.00 feet on either side of the middle of said vein at the surface. The discovery monument on which the Notice of Location is posted is located at said point of discovery.


The general course of the lode or vein is North and South.

The Claim is located in the NW ¼ and the NE ¼ of Section 15 and the SW ¼ and the SE ¼ of Section 10, Township 23 North, Range 18 West, Gila & Salt River Base Meridian, Mohave County, State of Arizona, and is more particularly described by metes and bounds as follows:

Beginning at Corner No. 1, which is the Northeast Corner of this mining claim, thence South a distance of 1500.00 feet to Corner No. 2, the Southeast corner of this mining claim;
thence West a distance of 600.00 feet to Corner No. 3, the Southwest corner of this mining claim;
thence North a distance of 1500.00 feet to Corner No. 4, the Northwest corner of this mining claim;
thence East a distance of 600.00 feet to Corner No. 1, the point of beginning.

Beginning at Corner No. 1, which is the Northeast Corner of this claim, thence a distance of 10800 feet in a South direction and 2250 feet in a East direction to the following natural object or permanent monument, to wit: the Southeast Corner of Section 22, Township 23 North, Range 18 West, Gila & Salt River Base Meridian, Mohave County, State of Arizona.

Located by:
Emerald Copper Corp.

By: 
Kelson Hatter, Its Agent

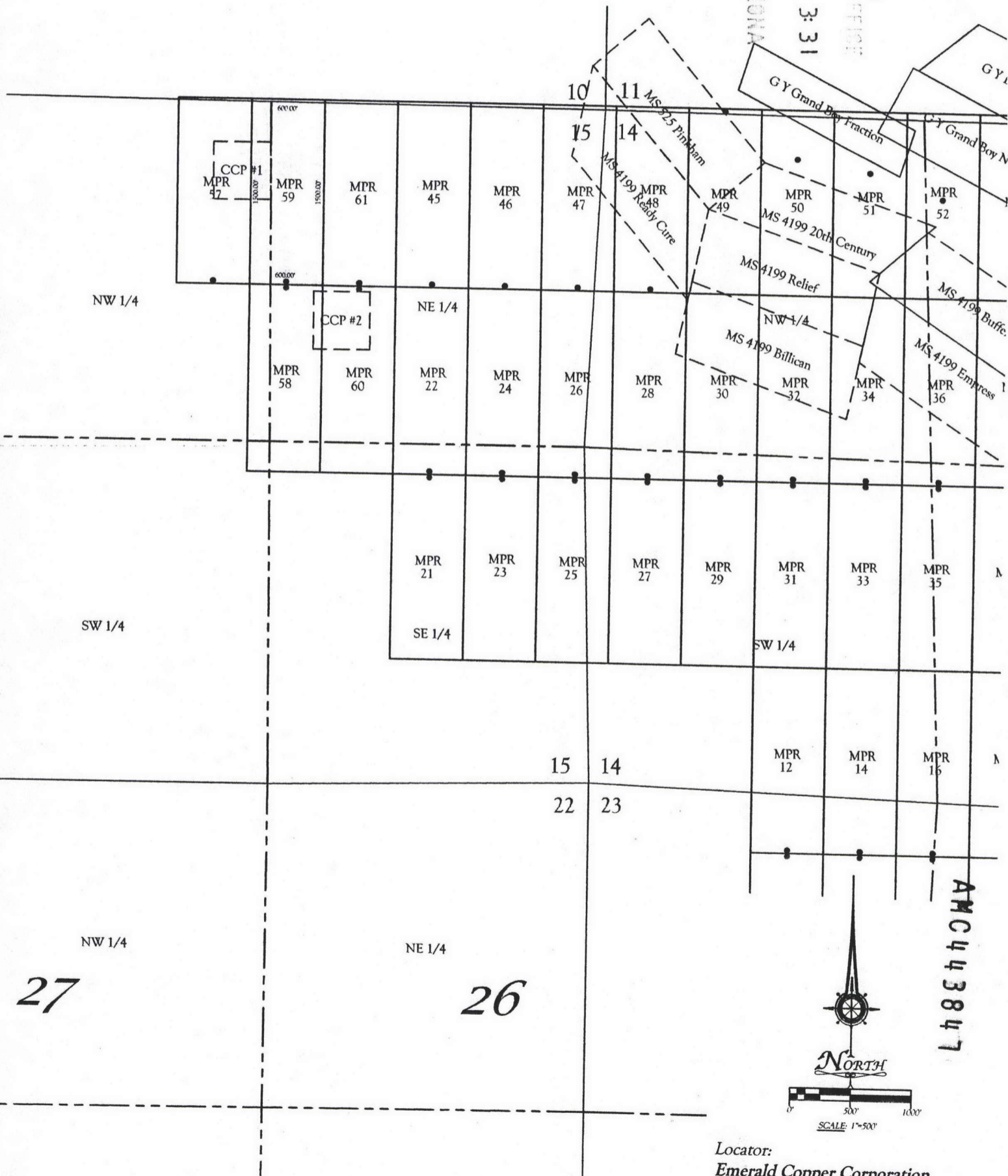
AMC443847

EXHIBIT "A"
A MAP OF THE MRP LODE CLAIM
 Located in Section 10 & 15, T. 23 N., R. 18 W.,
 Gila & Salt River Base Meridian, Mohave County, Arizona
 The general course of the lode or vein is North and South.

^{10 200} TIE: Beginning at Corner No. 1, the Northeast corner of this claim, thence a distance of 18000 feet South and 2250 feet East to the SE Corner of Section 22, T. 23 N., R. 18 W., Gila & Salt River Base Meridian

22

RECEIVED
 PHOENIX, ARIZONA
 2011 MAY 23
 3:31 P



27

26

All locations and corner monuments are 2" x 2" x 5' wood posts.

Locator:
 Emerald Copper Corporation
 1580 Lincoln Street, Suite 1280
 Denver CO. 80203

**RECORDING REQUESTED BY
AND RETURN TO:**

Ken Schaaf
1205 H Lane
Delta, Colorado 81416

PHOENIX, ARIZONA

2017 MAY -4 P 3: 31

RECEIVED
DEPT. OF REVENUE
OFFICE

**CERTIFICATE OF LOCATION
LODE MINING CLAIM**

KNOW ALL MEN BY THESE PRESENTS THAT Emerald Copper Corp., whose current mailing address is 1801 Broadway, Suite 800, Denver, Colorado 80202, by its Agent, the undersigned, hereby locates the MPR 60 Lode Mining Claim on the 20th day of February, 2017, situated in the Wallapai Mining District, Mohave County, Arizona, and by this Certificate and by right of discovery and location claims 1500.00 linear feet and 600.00 horizontal feet, along the vein thereof, said vein running 25.00 feet in a North direction from the point of discovery and 1475.00 feet in an South direction from the point of discovery, together with 300.00 feet on either side of the middle of said vein at the surface. The discovery monument on which the Notice of Location is posted is located at said point of discovery.

The general course of the lode or vein is North and South.

The Claim is located in the NE ¼ and the SE ¼ of Section 15, Township 23 North, Range 18 West, Gila & Salt River Base Meridian, Mohave County, State of Arizona, and is more particularly described by metes and bounds as follows:

Beginning at Corner No. 1, which is the Northeast Corner of this mining claim, thence South a distance of 1500.00 feet to Corner No. 2, the Southeast corner of this mining claim;
thence West a distance of 600.00 feet to Corner No. 3, the Southwest corner of this mining claim;
thence North a distance of 1500.00 feet to Corner No. 4, the Northwest corner of this mining claim;
thence East a distance of 600.00 feet to Corner No. 1, the point of beginning.

Beginning at Corner No. 1, which is the Northeast Corner of this claim, thence a distance of 9300 feet in a South direction and 1650 feet in a East direction to the following natural object or permanent monument, to wit: the Southeast Corner of Section 22, Township 23 North, Range 18 West, Gila & Salt River Base Meridian, Mohave County, State of Arizona.

Located by:
Emerald Copper Corp.

By: 

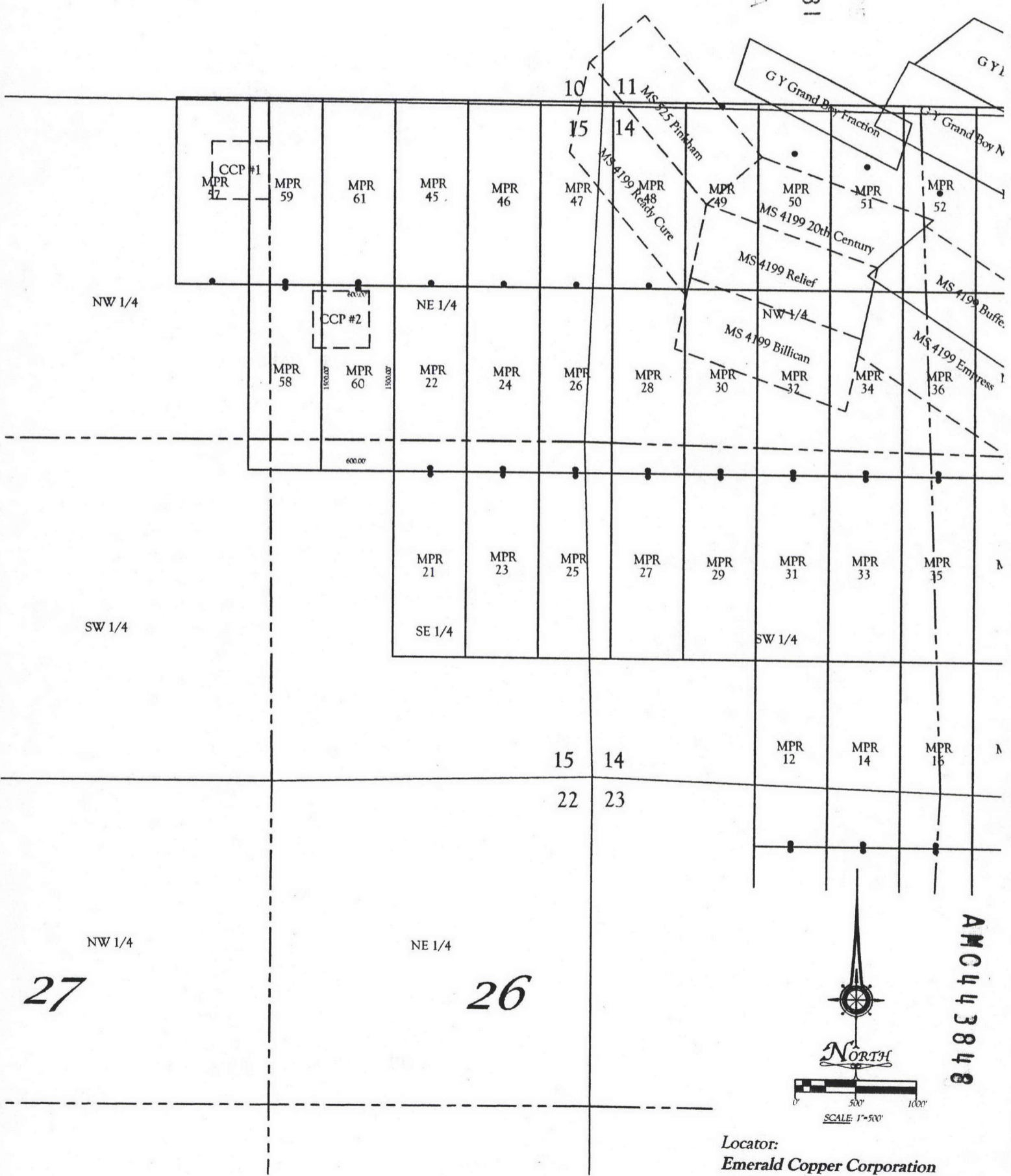
Kelson Hatter, Its Agent

AMC443846

EXHIBIT "A"
A MAP OF THE MRP LODE CLAIM
 Located in Section 15, T. 23 N., R. 18 W.,
 Gila & Salt River Base Meridian, Mohave County, Arizona
 The general course of the lode or vein is North and South.
 9300 feet South and 1650 feet East to the SE Corner of Section 22, T. 23 N., R. 18 W., Gila & Salt River Base Meridian

22

RECEIVED
 2011 MAY - 4 23
 3: 31
 PHOENIX, ARIZONA



AMC443848



Locator:
Emerald Copper Corporation
 1580 Lincoln Street, Suite 1280
 Denver CO. 80203

All locations and corner monuments are 2" x 2" x 5' wood posts.

**RECORDING REQUESTED BY
AND RETURN TO:**

Ken Schaaf
1205 H Lane
Delta, Colorado 81416

PHOENIX, ARIZONA

2017 MAY -4 P 3: 31

RECEIVED
MAY 4 2017

**CERTIFICATE OF LOCATION
LODE MINING CLAIM**

KNOW ALL MEN BY THESE PRESENTS THAT Emerald Copper Corp., whose current mailing address is 1801 Broadway, Suite 800, Denver, Colorado 80202, by its Agent, the undersigned, hereby locates the MPR 61 Lode Mining Claim on the 20th day of February, 2017, situated in the Wallapai Mining District, Mohave County, Arizona, and by this Certificate and by right of discovery and location claims 1500.00 linear feet and 600.00 horizontal feet, along the vein thereof, said vein running 25.00 feet in a South direction from the point of discovery and 1475.00 feet in an North direction from the point of discovery, together with 300.00 feet on either side of the middle of said vein at the surface. The discovery monument on which the Notice of Location is posted is located at said point of discovery.

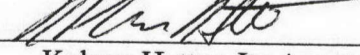
The general course of the lode or vein is North and South.

The Claim is located in the NE ¼ of Section 15 and the SE ¼ of Section 10, Township 23 North, Range 18 West, Gila & Salt River Base Meridian, Mohave County, State of Arizona, and is more particularly described by metes and bounds as follows:

Beginning at Corner No. 1, which is the Northeast Corner of this mining claim, thence South a distance of 1500.00 feet to Corner No. 2, the Southeast corner of this mining claim;
thence West a distance of 600.00 feet to Corner No. 3, the Southwest corner of this mining claim;
thence North a distance of 1500.00 feet to Corner No. 4, the Northwest corner of this mining claim;
thence East a distance of 600.00 feet to Corner No. 1, the point of beginning.

Beginning at Corner No. 1, which is the Northeast Corner of this claim, thence a distance of 10800 feet in a South direction and 1650 feet in a East direction to the following natural object or permanent monument, to wit: the Southeast Corner of Section 22, Township 23 North, Range 18 West, Gila & Salt River Base Meridian, Mohave County, State of Arizona.

Located by:
Emerald Copper Corp.

By: 
Kelson Hatter, Its Agent

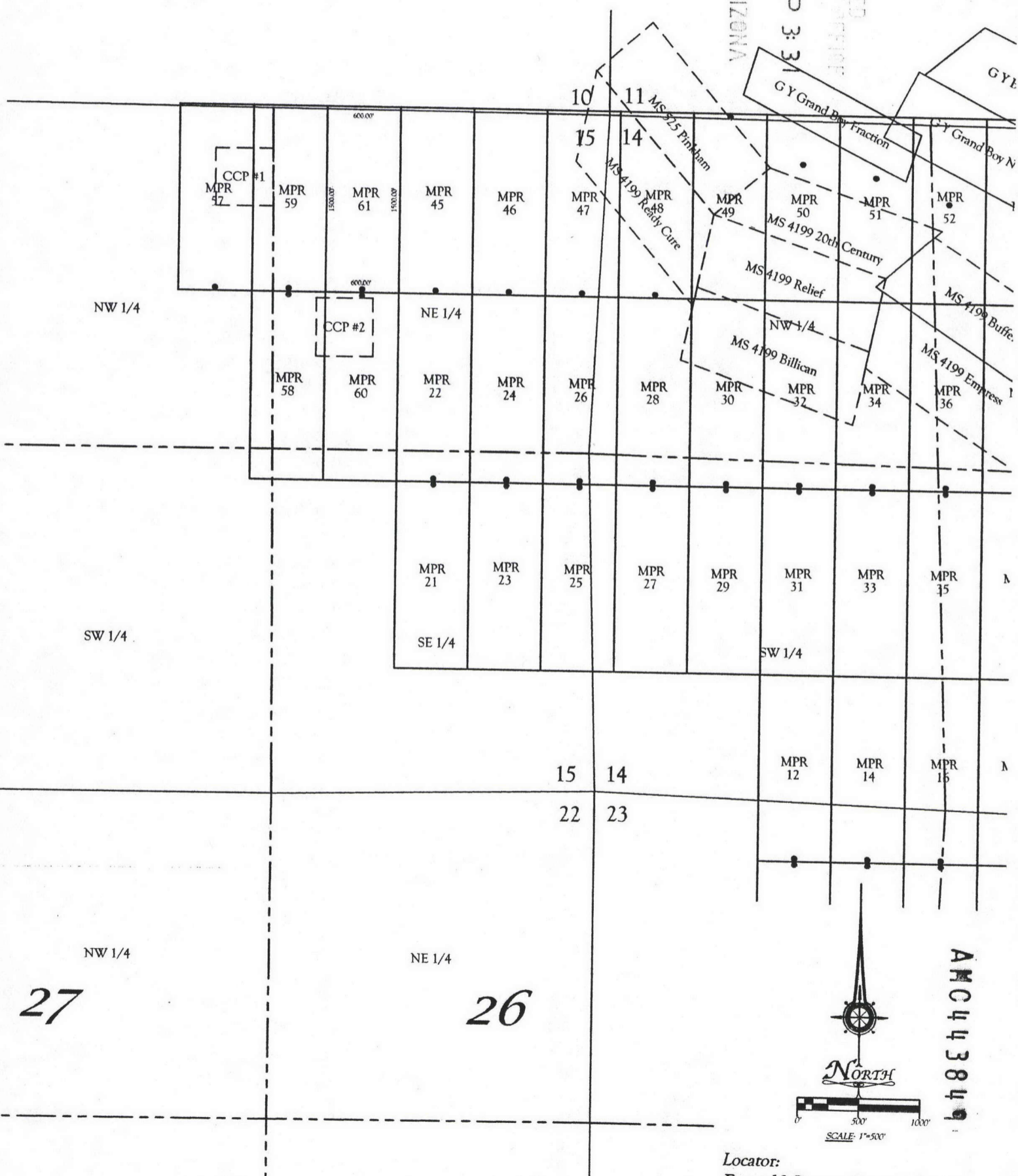
AMC443849

EXHIBIT "A"
A MAP OF THE MRP LODE CLAIM
 Located in Section 10 & 15, T. 23 N., R. 18 W.,
 Gila & Salt River Base Meridian, Mohave County, Arizona
 The general course of the lode or vein is North and South.

¹⁰⁸⁰⁰
 18000 feet South and 1650 feet East to the SE Corner of Section 22, T. 23 N., R. 18 W., Gila & Salt River Base Meridian

22

PHOENIX, ARIZONA
 2017 MAY - 4 P 3: 31
 RECEIVED
 DLN AZ
 23



All locations and corner monuments are 2" x 2" x 5' wood posts.

Locator:
 Emerald Copper Corporation
 1580 Lincoln Street, Suite 1280
 Denver CO. 80203

**RECORDING REQUESTED BY
AND RETURN TO:**

Ken Schaaf
1205 H Lane
Delta, Colorado 81416

PHOENIX, ARIZONA

2017 MAY -4 P 3:31

RECEIVED
DEPARTMENT OF REVENUE

**CERTIFICATE OF LOCATION
LODE MINING CLAIM**

KNOW ALL MEN BY THESE PRESENTS THAT Emerald Copper Corp., whose current mailing address is 1801 Broadway, Suite 800, Denver, Colorado 80202, by its Agent, the undersigned, hereby locates the MPR 62 Lode Mining Claim on the 22nd day of February, 2017, situated in the Wallapai Mining District, Mohave County, Arizona, and by this Certificate and by right of discovery and location claims 1500.00 linear feet and 600.00 horizontal feet, along the vein thereof, said vein running 250.00 feet in a West direction from the point of discovery and 1250.00 feet in an East direction from the point of discovery, together with 300.00 feet on either side of the middle of said vein at the surface. The discovery monument on which the Notice of Location is posted is located at said point of discovery.


The general course of the lode or vein is East and West.

The Claim is located in the SE ¼ of Section 14 and the SW ¼ of Section 13, Township 23 North, Range 18 West, Gila & Salt River Base Meridian, Mohave County, State of Arizona, and is more particularly described by metes and bounds as follows:

Beginning at Corner No. 1, which is the Northeast Corner of this mining claim, thence South a distance of 600.00 feet to Corner No. 2, the Southeast corner of this mining claim;
thence West a distance of 1500.00 feet to Corner No. 3, the Southwest corner of this mining claim;
thence North a distance of 600.00 feet to Corner No. 4, the Northwest corner of this mining claim;
thence East a distance of 1500.00 feet to Corner No. 1, the point of beginning.

Beginning at Corner No. 1, which is the Northeast Corner of this claim, thence a distance of 7350 feet in a South direction and 6750 feet in a West direction to the following natural object or permanent monument, to wit: the Southeast Corner of Section 22, Township 23 North, Range 18 West, Gila & Salt River Base Meridian, Mohave County, State of Arizona.

Located by:
Emerald Copper Corp.

By: 
Kelson Hatter, Its Agent

AMC443850

EXHIBIT "A"
A MAP OF THE MRP LODE CLAIM
 Located in Section 13 & 14, T. 23 N., R. 18 W.,
 Gila & Salt River Base Meridian, Mohave County, Arizona
 The general course of the lode or vein is North and South.

7350 feet South and 6750 feet West to the SE Corner of Section 22, T. 23 N., R. 18 W., Gila & Salt River Base Meridian



RECEIVED
 2013
 PHOENIX, ARIZONA
 3:32

AMC 443850



Locator:
 Emerald Copper Corporation
 1580 Lincoln Street, Suite 1280
 Denver CO. 80203

All locations and corner monuments are 2" x 2" x 5' wood posts.

**RECORDING REQUESTED BY
AND RETURN TO:**

Ken Schaaf
1205 H Lane
Delta, Colorado 81416

PHOENIX, ARIZONA

2011 MAY -4 P 3:32

RECEIVED
DLK

**CERTIFICATE OF LOCATION
LODE MINING CLAIM**

KNOW ALL MEN BY THESE PRESENTS THAT Emerald Copper Corp., whose current mailing address is 1801 Broadway, Suite 800, Denver, Colorado 80202, by its Agent, the undersigned, hereby locates the MPR 63 Lode Mining Claim on the 22nd day of February, 2017, situated in the Wallapai Mining District, Mohave County, Arizona, and by this Certificate and by right of discovery and location claims 1500.00 linear feet and 600.00 horizontal feet, along the vein thereof, said vein running 550.00 feet in a West direction from the point of discovery and 950.00 feet in an East direction from the point of discovery, together with 300.00 feet on either side of the middle of said vein at the surface. The discovery monument on which the Notice of Location is posted is located at said point of discovery.

The general course of the lode or vein is East and West.

The Claim is located in the SE ¼ and the SW ¼ of Section 13, Township 23 North, Range 18 West, Gila & Salt River Base Meridian, Mohave County, State of Arizona, and is more particularly described by metes and bounds as follows:

Beginning at Corner No. 1, which is the Northeast Corner of this mining claim, thence South a distance of 600.00 feet to Corner No. 2, the Southeast corner of this mining claim;
thence West a distance of 1500.00 feet to Corner No. 3, the Southwest corner of this mining claim;
thence North a distance of 600.00 feet to Corner No. 4, the Northwest corner of this mining claim;
thence East a distance of 1500.00 feet to Corner No. 1, the point of beginning.

Beginning at Corner No. 1, which is the Northeast Corner of this claim, thence a distance of 7075 feet in a South direction and 8550 feet in a West direction to the following natural object or permanent monument, to wit: the Southeast Corner of Section 22, Township 23 North, Range 18 West, Gila & Salt River Base Meridian, Mohave County, State of Arizona.

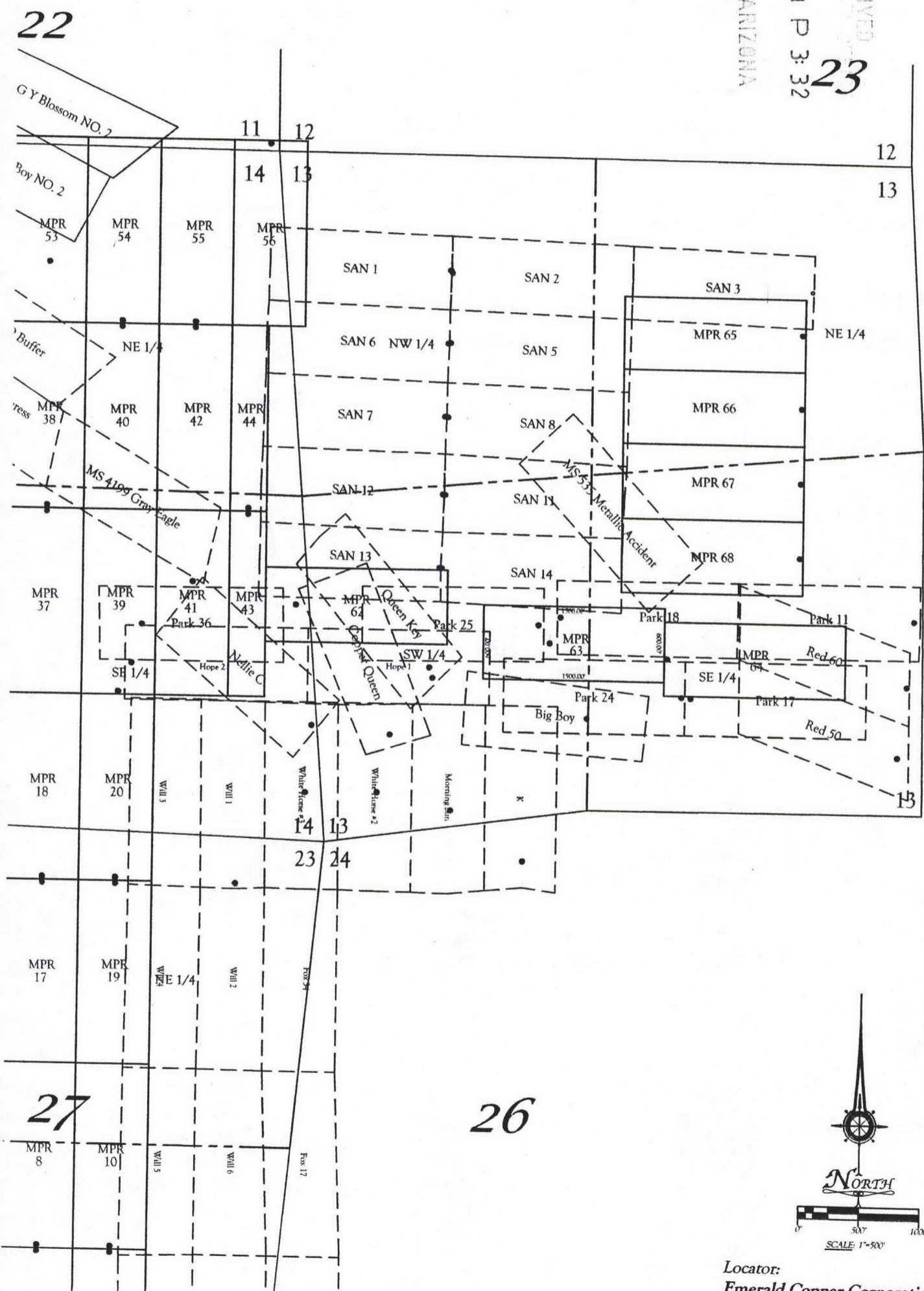
Located by:
Emerald Copper Corp.

By: Kelson Hatter
Kelson Hatter, Its Agent


AMC443851

EXHIBIT "A"
A MAP OF THE MRP LODE CLAIM
 Located in Section 13 T. 23 N., R. 18 W.,
 Gila & Salt River Base Meridian, Mohave County, Arizona
 The general course of the lode or vein is North and South.
 7050 feet South and 8550 feet West to the SE Corner of Section 22, T. 23 N., R. 18 W., Gila & Salt River Base Meridian

RECEIVED
 2017 MAY -4 P 3:32
 PHOENIX, ARIZONA



AMC443851



Locator:
Emerald Copper Corporation
 1580 Lincoln Street, Suite 1280
 Denver CO. 80203

All locations and corner monuments are 2" x 2" x 5' wood posts.

**RECORDING REQUESTED BY
AND RETURN TO:**

Ken Schaaf
1205 H Lane
Delta, Colorado 81416

RECEIVED
ELM AGENCY
2017 MAY -4 P 3:32
PHOENIX, ARIZONA

**CERTIFICATE OF LOCATION
LODE MINING CLAIM**

KNOW ALL MEN BY THESE PRESENTS THAT Emerald Copper Corp., whose current mailing address is 1801 Broadway, Suite 800, Denver, Colorado 80202, by its Agent, the undersigned, hereby locates the MPR 64 Lode Mining Claim on the 22nd day of February, 2017, situated in the Wallapai Mining District, Mohave County, Arizona, and by this Certificate and by right of discovery and location claims 1500.00 linear feet and 600.00 horizontal feet, along the vein thereof, said vein running 25.00 feet in a West direction from the point of discovery and 1475.00 feet in an East direction from the point of discovery, together with 300.00 feet on either side of the middle of said vein at the surface. The discovery monument on which the Notice of Location is posted is located at said point of discovery.


The general course of the lode or vein is East and West.

The Claim is located in the SE ¼ of Section 13, Township 23 North, Range 18 West, Gila & Salt River Base Meridian, Mohave County, State of Arizona, and is more particularly described by metes and bounds as follows:

Beginning at Corner No. 1, which is the Northeast Corner of this mining claim, thence South a distance of 600.00 feet to Corner No. 2, the Southeast corner of this mining claim;
thence West a distance of 1500.00 feet to Corner No. 3, the Southwest corner of this mining claim;
thence North a distance of 600.00 feet to Corner No. 4, the Northwest corner of this mining claim;
thence East a distance of 1500.00 feet to Corner No. 1, the point of beginning.

Beginning at Corner No. 1, which is the Northeast Corner of this claim, thence a distance of 6965 feet in a South direction and 10050 feet in a West direction to the following natural object or permanent monument, to wit: the Southeast Corner of Section 22, Township 23 North, Range 18 West, Gila & Salt River Base Meridian, Mohave County, State of Arizona.

Located by:
Emerald Copper Corp.

By: 
Kelson Hatter, Its Agent

AMC443852

EXHIBIT "A"
A MAP OF THE MRP LODE CLAIM
 Located in Section 13 T. 23 N., R. 18 W.,
 Gila & Salt River Base Meridian, Mohave County, Arizona
 The general course of the lode or vein is North and South.

6965 feet South and 10050 feet West to the SE Corner of Section 22, T. 23 N., R. 18 W., Gila & Salt River Base Meridian

RECEIVED
 MAY -4 P 3:32
 PHOENIX, ARIZONA



AMC443852



Locator:
 Emerald Copper Corporation
 1580 Lincoln Street, Suite 1280
 Denver CO. 80203

All locations and corner monuments are 2" x 2" x 5' wood posts.

**RECORDING REQUESTED BY
AND RETURN TO:**

Ken Schaaf
1205 H Lane
Delta, Colorado 81416

PHOENIX, ARIZONA

2017 MAY -4 P 3:32

RECEIVED
BIRMINGHAM OFFICE

**CERTIFICATE OF LOCATION
LODE MINING CLAIM**

KNOW ALL MEN BY THESE PRESENTS THAT Emerald Copper Corp., whose current mailing address is 1801 Broadway, Suite 800, Denver, Colorado 80202, by its Agent, the undersigned, hereby locates the MPR 65 Lode Mining Claim on the 22nd day of February, 2017, situated in the Wallapai Mining District, Mohave County, Arizona, and by this Certificate and by right of discovery and location claims 1500.00 linear feet and 600.00 horizontal feet, along the vein thereof, said vein running 25.00 feet in a East direction from the point of discovery and 1475.00 feet in an West direction from the point of discovery, together with 300.00 feet on either side of the middle of said vein at the surface. The discovery monument on which the Notice of Location is posted is located at said point of discovery.

The general course of the lode or vein is East and West.

The Claim is located in the NE ¼ of Section 13, Township 23 North, Range 18 West, Gila & Salt River Base Meridian, Mohave County, State of Arizona, and is more particularly described by metes and bounds as follows:

Beginning at Corner No. 1, which is the Northeast Corner of this mining claim, thence South a distance of 600.00 feet to Corner No. 2, the Southeast corner of this mining claim;
thence West a distance of 1500.00 feet to Corner No. 3, the Southwest corner of this mining claim;
thence North a distance of 600.00 feet to Corner No. 4, the Northwest corner of this mining claim;
thence East a distance of 1500.00 feet to Corner No. 1, the point of beginning.

Beginning at Corner No. 1, which is the Northeast Corner of this claim, thence a distance of 9600 feet in a South direction and 9685 feet in a West direction to the following natural object or permanent monument, to wit: the Southeast Corner of Section 22, Township 23 North, Range 18 West, Gila & Salt River Base Meridian, Mohave County, State of Arizona.

Located by:
Emerald Copper Corp.

By: _____

Kelson Hatter, Its Agent

AMC443853

EXHIBIT "A"
 A MAP OF THE MRP LODE CLAIM
 Located in Section 13 T. 23 N., R. 18 W.,
 Gila & Salt River Base Meridian, Mohave County, Arizona
 The general course of the lode or vein is North and South.
 9600 feet South and 9685 feet West to the SE Corner of Section 22, T. 23 N., R. 18 W., Gila & Salt River Base Meridian

PHOENIX, ARIZONA
 2011 MAY 24 P 3 32
 RECEIVED
 ELI H. ANDERSON



AMC443853



Locator:
 Emerald Copper Corporation
 1580 Lincoln Street, Suite 1280
 Denver CO. 80203

All locations and corner monuments are 2" x 2" x 5' wood posts.

PHOENIX, ARIZONA

2011 MAY -11 P 3:32

RECEIVED
CLERK OF SUPERIOR COURT

**RECORDING REQUESTED BY
AND RETURN TO:**
Ken Schaaf
1205 H Lane
Delta, Colorado 81416

**CERTIFICATE OF LOCATION
LODE MINING CLAIM**

KNOW ALL MEN BY THESE PRESENTS THAT Emerald Copper Corp., whose current mailing address is 1801 Broadway, Suite 800, Denver, Colorado 80202, by its Agent, the undersigned, hereby locates the MPR 66 Lode Mining Claim on the 22nd day of February, 2017, situated in the Wallapai Mining District, Mohave County, Arizona, and by this Certificate and by right of discovery and location claims 1500.00 linear feet and 600.00 horizontal feet, along the vein thereof, said vein running 25.00 feet in a East direction from the point of discovery and 1475.00 feet in an West direction from the point of discovery, together with 300.00 feet on either side of the middle of said vein at the surface. The discovery monument on which the Notice of Location is posted is located at said point of discovery.

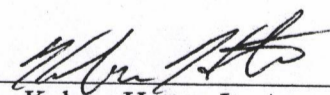
The general course of the lode or vein is East and West.

The Claim is located in the NE ¼ of Section 13, Township 23 North, Range 18 West, Gila & Salt River Base Meridian, Mohave County, State of Arizona, and is more particularly described by metes and bounds as follows:

Beginning at Corner No. 1, which is the Northeast Corner of this mining claim, thence South a distance of 600.00 feet to Corner No. 2, the Southeast corner of this mining claim;
thence West a distance of 1500.00 feet to Corner No. 3, the Southwest corner of this mining claim;
thence North a distance of 600.00 feet to Corner No. 4, the Northwest corner of this mining claim;
thence East a distance of 1500.00 feet to Corner No. 1, the point of beginning.

Beginning at Corner No. 1, which is the Northeast Corner of this claim, thence a distance of 9000 feet in a South direction and 9685 feet in a West direction to the following natural object or permanent monument, to wit: the Southeast Corner of Section 22, Township 23 North, Range 18 West, Gila & Salt River Base Meridian, Mohave County, State of Arizona.

Located by:
Emerald Copper Corp.

By: 
Kelson Hatter, Its Agent

AMC443854

EXHIBIT "A"
A MAP OF THE MRP LODE CLAIM
 Located in Section 13 T. 23 N., R. 18 W.,
 Gila & Salt River Base Meridian, Mohave County, Arizona
 The general course of the lode or vein is North and South.
 9000 feet South and 9685 feet West to the SE Corner of Section 22, T. 23 N., R. 18 W., Gila & Salt River Base Meridian

PHOENIX, ARIZONA
 2017 MAR 23
 RECEIVED
 P 3:32



AMC443854

All locations and corner monuments are 2" x 2" x 5' wood posts.

Locator:
 Emerald Copper Corporation
 1580 Lincoln Street, Suite 1280
 Denver CO. 80203

**RECORDING REQUESTED BY
AND RETURN TO:**

Ken Schaaf
1205 H Lane
Delta, Colorado 81416

PHOENIX, ARIZONA

2017 MAY -4 P 3:32

RECEIVED
DLM

**CERTIFICATE OF LOCATION
LODE MINING CLAIM**

KNOW ALL MEN BY THESE PRESENTS THAT Emerald Copper Corp., whose current mailing address is 1801 Broadway, Suite 800, Denver, Colorado 80202, by its Agent, the undersigned, hereby locates the MPR 67 Lode Mining Claim on the 22nd day of February, 2017, situated in the Wallapai Mining District, Mohave County, Arizona, and by this Certificate and by right of discovery and location claims 1500.00 linear feet and 600.00 horizontal feet, along the vein thereof, said vein running 25.00 feet in a East direction from the point of discovery and 1475.00 feet in an West direction from the point of discovery, together with 300.00 feet on either side of the middle of said vein at the surface. The discovery monument on which the Notice of Location is posted is located at said point of discovery.

The general course of the lode or vein is East and West.


The Claim is located in the NE ¼ and the SE ¼ of Section 13, Township 23 North, Range 18 West, Gila & Salt River Base Meridian, Mohave County, State of Arizona, and is more particularly described by metes and bounds as follows:

Beginning at Corner No. 1, which is the Northeast Corner of this mining claim, thence South a distance of 600.00 feet to Corner No. 2, the Southeast corner of this mining claim;
thence West a distance of 1500.00 feet to Corner No. 3, the Southwest corner of this mining claim;
thence North a distance of 600.00 feet to Corner No. 4, the Northwest corner of this mining claim;
thence East a distance of 1500.00 feet to Corner No. 1, the point of beginning.

Beginning at Corner No. 1, which is the Northeast Corner of this claim, thence a distance of 8400 feet in a South direction and 9685 feet in a West direction to the following natural object or permanent monument, to wit: the Southeast Corner of Section 22, Township 23 North, Range 18 West, Gila & Salt River Base Meridian, Mohave County, State of Arizona.

Located by:
Emerald Copper Corp.

By:

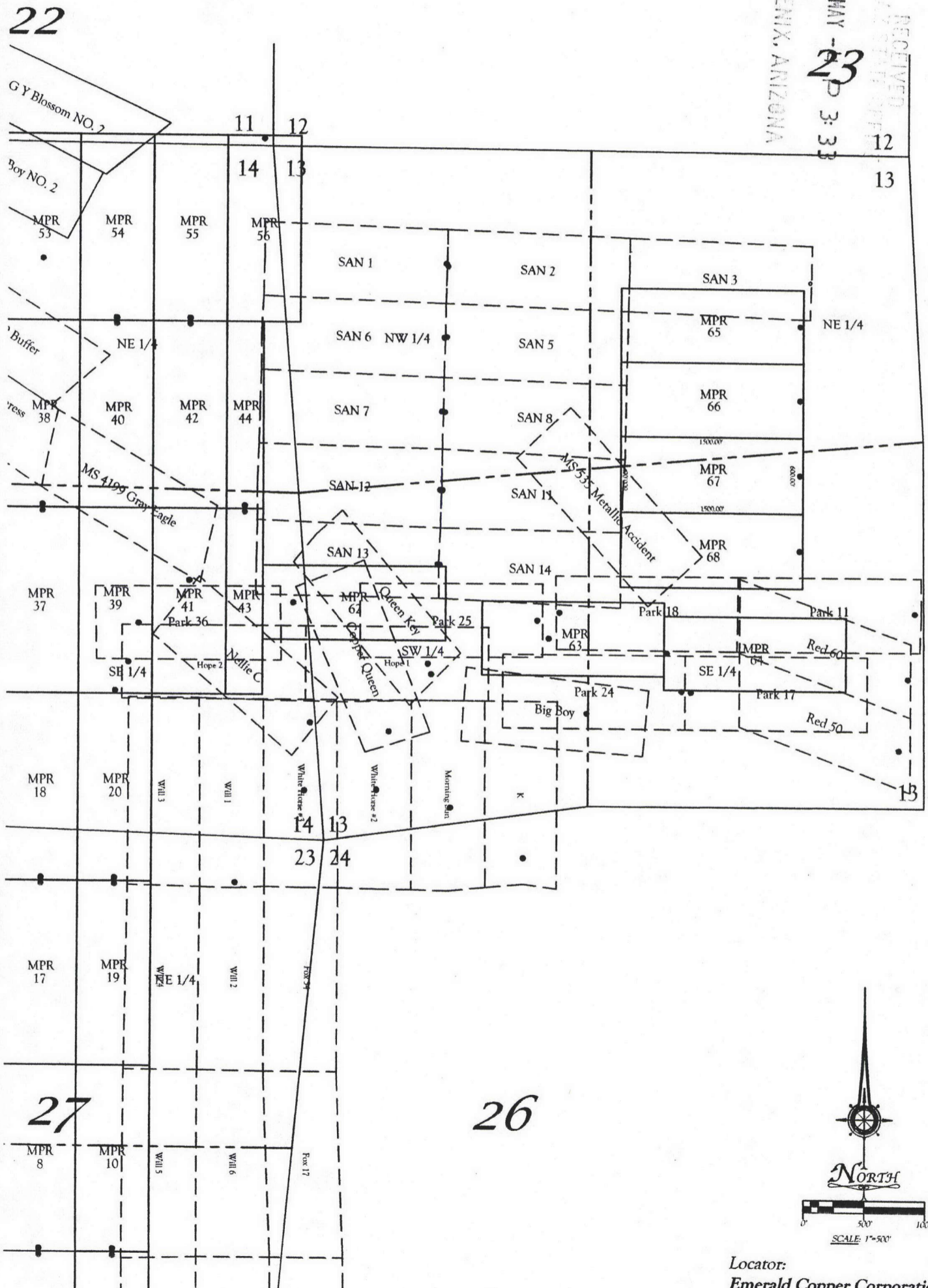


Kelson Hatter, Its Agent

AMC443855

EXHIBIT "A"
A MAP OF THE MRP LODE CLAIM
 Located in Section 13 T. 23 N., R. 18 W.,
 Gila & Salt River Base Meridian, Mohave County, Arizona
 The general course of the lode or vein is North and South.
 8400 feet South and 9685 feet West to the SE Corner of Section 22, T. 23 N., R. 18 W., Gila & Salt River Base Meridian

RECEIVED
 DEPT. OF REVENUE
 PHOENIX, ARIZONA
 2017 MAY - 23
 3:33



AMC443855



Locator:
Emerald Copper Corporation
 1580 Lincoln Street, Suite 1280
 Denver CO. 80203

All locations and corner monuments are 2" x 2" x 5' wood posts.

**RECORDING REQUESTED BY
AND RETURN TO:**

Ken Schaaf
1205 H Lane
Delta, Colorado 81416

PHOENIX, ARIZONA

2017 MAY -4 P 3:33

RECEIVED
CLERK OF SUPERIOR COURT

**CERTIFICATE OF LOCATION
LODE MINING CLAIM**

KNOW ALL MEN BY THESE PRESENTS THAT Emerald Copper Corp., whose current mailing address is 1801 Broadway, Suite 800, Denver, Colorado 80202, by its Agent, the undersigned, hereby locates the MPR 68 Lode Mining Claim on the 22nd day of February, 2017, situated in the Wallapai Mining District, Mohave County, Arizona, and by this Certificate and by right of discovery and location claims 1500.00 linear feet and 600.00 horizontal feet, along the vein thereof, said vein running 25.00 feet in a East direction from the point of discovery and 1475.00 feet in an West direction from the point of discovery, together with 300.00 feet on either side of the middle of said vein at the surface. The discovery monument on which the Notice of Location is posted is located at said point of discovery.


The general course of the lode or vein is East and West.

The Claim is located in the SE ¼ of Section 13, Township 23 North, Range 18 West, Gila & Salt River Base Meridian, Mohave County, State of Arizona, and is more particularly described by metes and bounds as follows:

Beginning at Corner No. 1, which is the Northeast Corner of this mining claim, thence South a distance of 600.00 feet to Corner No. 2, the Southeast corner of this mining claim;
thence West a distance of 1500.00 feet to Corner No. 3, the Southwest corner of this mining claim;
thence North a distance of 600.00 feet to Corner No. 4, the Northwest corner of this mining claim;
thence East a distance of 1500.00 feet to Corner No. 1, the point of beginning.

Beginning at Corner No. 1, which is the Northeast Corner of this claim, thence a distance of 7800 feet in a South direction and 9685 feet in a West direction to the following natural object or permanent monument, to wit: the Southeast Corner of Section 22, Township 23 North, Range 18 West, Gila & Salt River Base Meridian, Mohave County, State of Arizona.

Located by:
Emerald Copper Corp.

By: 
Kelson Hatter, Its Agent

AMC443856

EXHIBIT "A"
A MAP OF THE MRP LODE CLAIM
 Located in Section 13 T. 23 N., R. 18 W.,
 Gila & Salt River Base Meridian, Mohave County, Arizona
 The general course of the lode or vein is North and South.
 7800 feet South and 9685 feet West to the SE Corner of Section 22, T. 23 N., R. 18 W., Gila & Salt River Base Meridian



RECEIVED
 2011 MAR 4 P 3:33
 PHOENIX, ARIZONA

AMC443856



Locator:
 Emerald Copper Corporation
 1580 Lincoln Street, Suite 1280
 Denver CO. 80203

All locations and corner monuments are 2" x 2" x 5' wood posts.

**RECORDING REQUESTED BY
AND RETURN TO:**

Ken Schaaf
1205 H Lane
Delta, Colorado 81416

RECEIVED
BLM ARIZONA OFFICE
2017 MAY -4 P 3:33
PHOENIX, ARIZONA

**CERTIFICATE OF LOCATION
LODE MINING CLAIM**

KNOW ALL MEN BY THESE PRESENTS THAT Emerald Copper Corp., whose current mailing address is 1801 Broadway, Suite 800, Denver, Colorado 80202, by its Agent, the undersigned, hereby locates the MPR 69 Lode Mining Claim on the 22nd day of February, 2017, situated in the Wallapai Mining District, Mohave County, Arizona, and by this Certificate and by right of discovery and location claims 1500.00 linear feet and 600.00 horizontal feet, along the vein thereof, said vein running 25.00 feet in a East direction from the point of discovery and 1475.00 feet in an West direction from the point of discovery, together with 300.00 feet on either side of the middle of said vein at the surface. The discovery monument on which the Notice of Location is posted is located at said point of discovery.


The general course of the lode or vein is East and West.

The Claim is located in the SW ¼ and the SE ¼ of Section 23, the NW ¼ and the NE ¼ of Section 26, Township 23 North, Range 18 West, Gila & Salt River Base Meridian, Mohave County, State of Arizona, and is more particularly described by metes and bounds as follows:

Beginning at Corner No. 1, which is the Northeast Corner of this mining claim, thence South a distance of 600.00 feet to Corner No. 2, the Southeast corner of this mining claim;
thence West a distance of 1500.00 feet to Corner No. 3, the Southwest corner of this mining claim;
thence North a distance of 600.00 feet to Corner No. 4, the Northwest corner of this mining claim;
thence East a distance of 1500.00 feet to Corner No. 1, the point of beginning.

Beginning at Corner No. 1, which is the Northeast Corner of this claim, thence a distance of 585 feet in a South direction and 2850 feet in a West direction to the following natural object or permanent monument, to wit: the Southeast Corner of Section 22, Township 23 North, Range 18 West, Gila & Salt River Base Meridian, Mohave County, State of Arizona.

Located by:
Emerald Copper Corp.

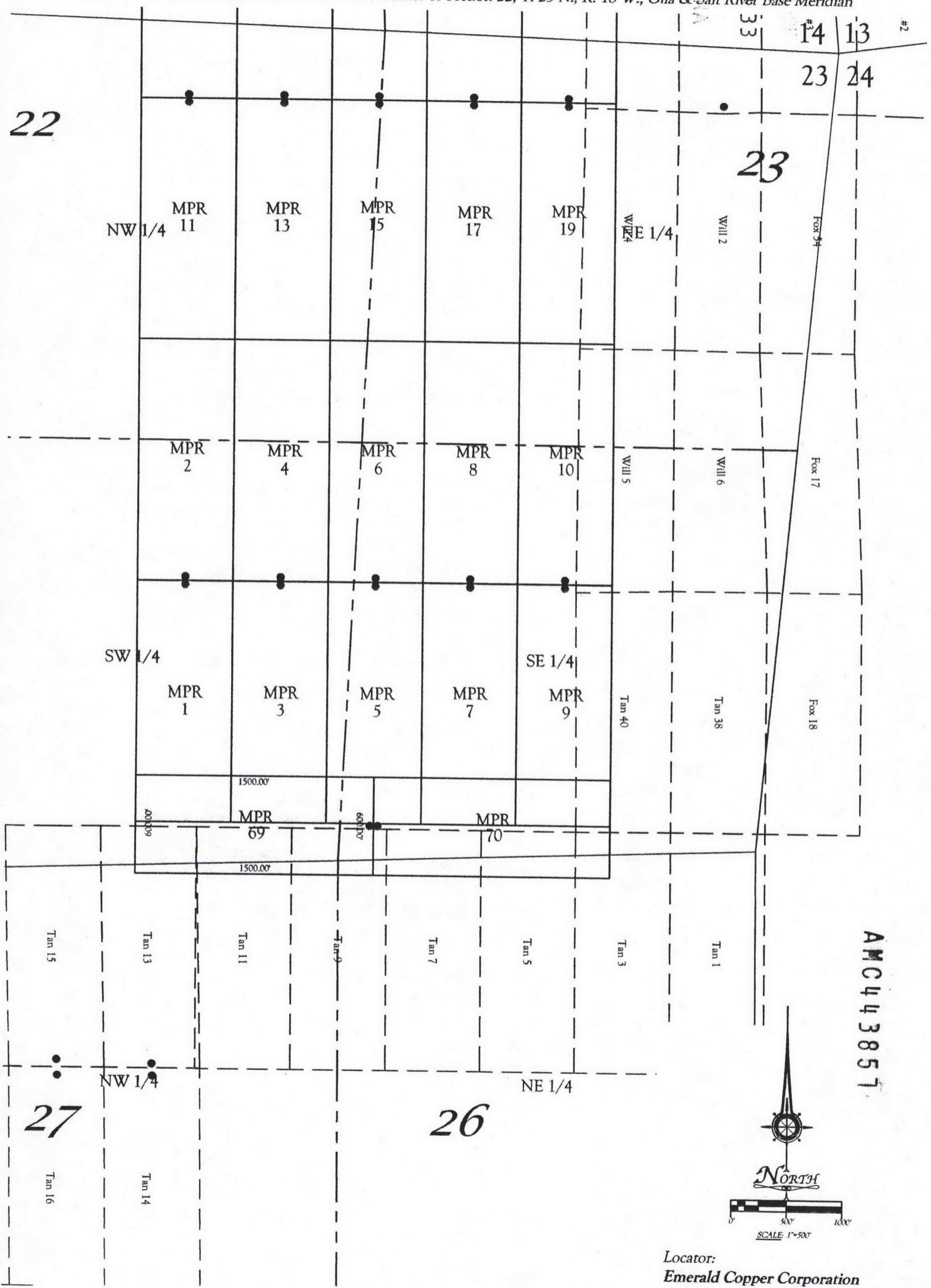
By: 
Kelson Hatter, Its Agent

AMC443857

PHOENIX, ARIZONA
2011 MAY -4 P 11:33
RECEIVED
ELM /

EXHIBIT "A"
A MAP OF THE MRP LODE CLAIM
Located in Section 23 & 26, T. 23 N., R. 18 W.,
Gila & Salt River Base Meridian, Mohave County, Arizona
The general course of the lode or vein is North and South.

585 feet South and 2850 feet West to the SE Corner of Section 22, T. 23 N., R. 18 W., Gila & Salt River Base Meridian



AMC443851

Locator:
Emerald Copper Corporation
1580 Lincoln Street, Suite 1280
Denver CO. 80203

All locations and corner monuments are 2" x 2" x 5' wood posts.

**RECORDING REQUESTED BY
AND RETURN TO:**

Ken Schaaf
1205 H Lane
Delta, Colorado 81416

RECEIVED
PLM / 7/23/17
2017 MAY - 4 P 3: 33
PHOENIX, ARIZONA

**CERTIFICATE OF LOCATION
LODE MINING CLAIM**

KNOW ALL MEN BY THESE PRESENTS THAT Emerald Copper Corp., whose current mailing address is 1801 Broadway, Suite 800, Denver, Colorado 80202, by its Agent, the undersigned, hereby locates the MPR 70 Lode Mining Claim on the 22nd day of February, 2017, situated in the Wallapai Mining District, Mohave County, Arizona, and by this Certificate and by right of discovery and location claims 1500.00 linear feet and 600.00 horizontal feet, along the vein thereof, said vein running 25.00 feet in a West direction from the point of discovery and 1475.00 feet in an East direction from the point of discovery, together with 300.00 feet on either side of the middle of said vein at the surface. The discovery monument on which the Notice of Location is posted is located at said point of discovery.

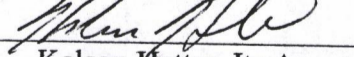
The general course of the lode or vein is East and West.

The Claim is located in the SE ¼ of Section 23 and the NE ¼ of Section 26, Township 23 North, Range 18 West, Gila & Salt River Base Meridian, Mohave County, State of Arizona, and is more particularly described by metes and bounds as follows:

Beginning at Corner No. 1, which is the Northeast Corner of this mining claim, thence South a distance of 600.00 feet to Corner No. 2, the Southeast corner of this mining claim;
thence West a distance of 1500.00 feet to Corner No. 3, the Southwest corner of this mining claim;
thence North a distance of 600.00 feet to Corner No. 4, the Northwest corner of this mining claim;
thence East a distance of 1500.00 feet to Corner No. 1, the point of beginning.

Beginning at Corner No. 1, which is the Northeast Corner of this claim, thence a distance of 585 feet in a South direction and 4350 feet in a West direction to the following natural object or permanent monument, to wit: the Southeast Corner of Section 22, Township 23 North, Range 18 West, Gila & Salt River Base Meridian, Mohave County, State of Arizona.

Located by:
Emerald Copper Corp.

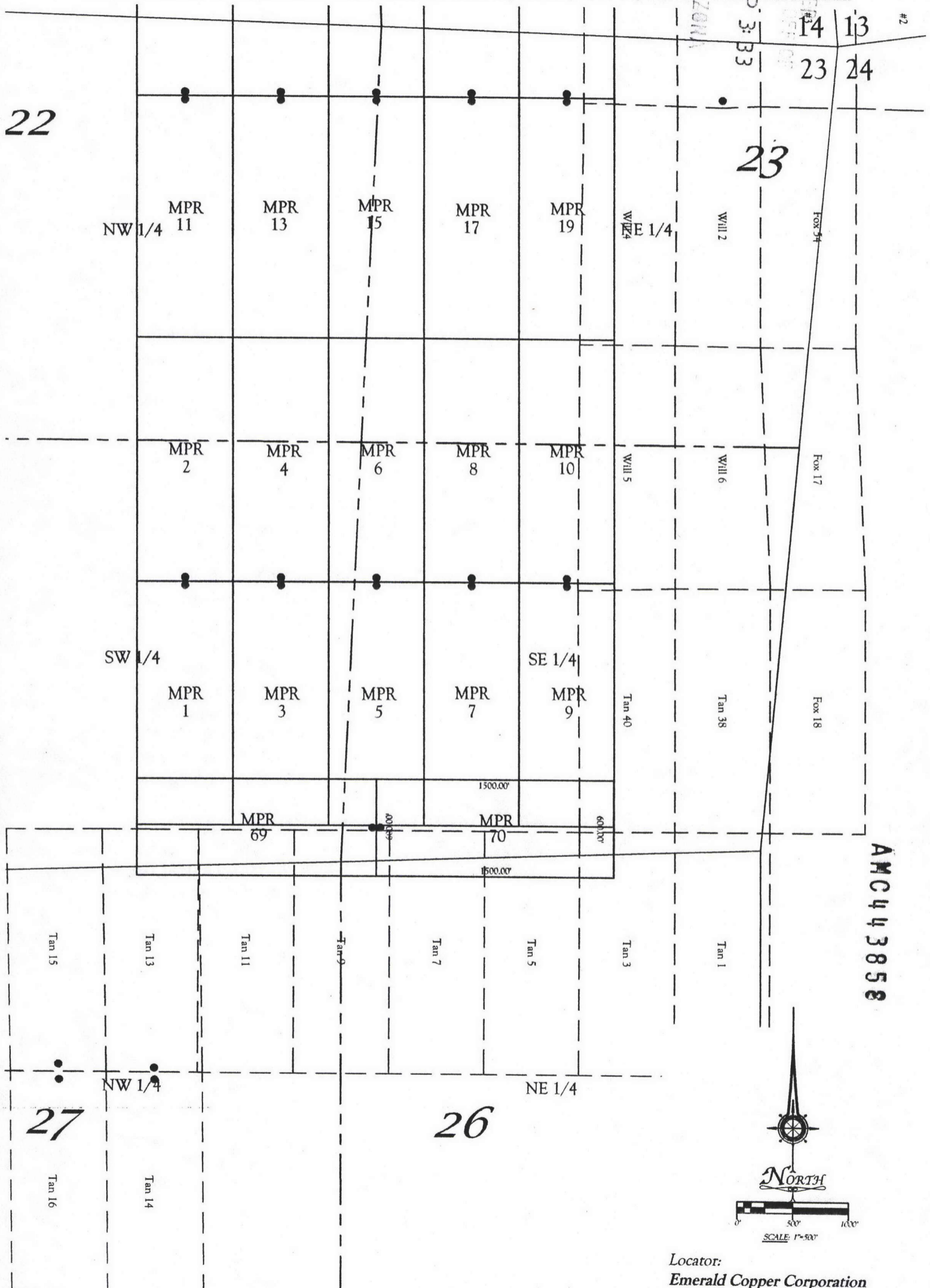
By: 
Kelson Hatter, Its Agent

AMC443858

EXHIBIT "A"
A MAP OF THE MRP LODE CLAIM
 Located in Section 23 & 26, T. 23 N., R. 18 W.,
 Gila & Salt River Base Meridian, Mohave County, Arizona
 The general course of the lode or vein is North and South.

585 feet South and 4350 feet West to the SE Corner of Section 22, T. 23 N., R. 18 W., Gila & Salt River Base Meridian

PHOENIX, ARIZONA
 2017 MAY - 4 P. 3:33
 DLH, RECEIVED



All locations and corner monuments are 2" x 2" x 5' wood posts.

Locator:
 Emerald Copper Corporation
 1580 Lincoln Street, Suite 1280
 Denver CO. 80203

Input Parameters for Geographic Report with Land

System Id = CR

Admin State = AZ

Geo State =

Casetype Begins With

Case Disp Txt = AUTHORIZED, CANCELLED, EXPIRED, PENDING, REJECTED, RELINQUISHED, WITHDRAWN

Mer Twp Rng =

Section =

Mtrs = 14 0230N 0180W 001, 14 0230N 0180W 010, 14 0230N 0180W 011, 14 0230N 0180W 012, 14 0230N 0180W 013, 14 0230N 0180W 014, 14 0230N 0180W 015, 14 0230N 0180W 022, 14 0230N 0180W 023, 14 0230N 0180W 026, 14 0230N 0180W 999

Commodity =

Commodity Txt =

Pending Org =

Pend Org Decode =

Total Rows Returned: 72

RUN TIME: 09:47 AM

UNITED STATES DEPARTMENT OF INTERIOR
BUREAU OF LAND MANAGEMENT
GEOGRAPHIC REPORT WITH LAND
Sorted by Serial Number

RUN DATE: 05/09/2017
Page 1 of 6

Adm State: AZ

Serial Number: AZA 000740
Total Case Acres: 6.060

<u>Casetype</u>	<u>Case Disp</u>	14	0230N	0180W	<u>Sect</u>	<u>Sur Typ</u>	<u>Sur Num</u>	<u>Suff</u>	<u>Subdivision</u>	<u>Act Pend</u>
287300	AUTHORIZED				010	LOTS			17;	
					015	ALIQ			S2NE,N2SE,SWSE,NWNE,NENW;	
					022	ALIQ			W2NE,E2SW,SENW;	

Serial Number: AZA 001465
Total Case Acres: 9.040

<u>Casetype</u>	<u>Case Disp</u>	14	0230N	0180W	<u>Sect</u>	<u>Sur Typ</u>	<u>Sur Num</u>	<u>Suff</u>	<u>Subdivision</u>	<u>Act Pend</u>
287300	AUTHORIZED				010	ALIQ			NWNE;	
						LOTS			7,10,11,18;	
					015	ALIQ			SENE;	
						LOTS			1;	

Serial Number: AZA 005877
Total Case Acres: 39.250

<u>Casetype</u>	<u>Case Disp</u>	14	0230N	0180W	<u>Sect</u>	<u>Sur Typ</u>	<u>Sur Num</u>	<u>Suff</u>	<u>Subdivision</u>	<u>Act Pend</u>
286203	AUTHORIZED				010	ALIQ			SWNW;	
						LOTS			8,14,15;	
					015	MNR		1	W2W2W2;	
					022	MNR		1	W2W2W2;	

Serial Number: AZA 007017
Total Case Acres: 378.790

<u>Casetype</u>	<u>Case Disp</u>	14	0230N	0180W	<u>Sect</u>	<u>Sur Typ</u>	<u>Sur Num</u>	<u>Suff</u>	<u>Subdivision</u>	<u>Act Pend</u>
281008	AUTHORIZED				001	LOTS			17,25;	

Serial Number: AZA 019995
Total Case Acres: 4.876

<u>Casetype</u>	<u>Case Disp</u>	14	0230N	0180W	<u>Sect</u>	<u>Sur Typ</u>	<u>Sur Num</u>	<u>Suff</u>	<u>Subdivision</u>	<u>Act Pend</u>
-----------------	------------------	----	-------	-------	-------------	----------------	----------------	-------------	--------------------	-----------------

RUN TIME: 09:47 AM

UNITED STATES DEPARTMENT OF INTERIOR
BUREAU OF LAND MANAGEMENT
GEOGRAPHIC REPORT WITH LAND
Sorted by Serial Number

RUN DATE: 05/09/2017
Page 2 of 6

Adm State: AZ

285003 AUTHORIZED 001 LOTS 19;

Serial Number: AZA 020658
Total Case Acres: 0.855

<u>Casetype</u>	<u>Case Disp</u>	14	0230N	0180W	<u>Sect</u>	<u>Sur Typ</u>	<u>Sur Num</u>	<u>Suff</u>	<u>Subdivision</u>	<u>Act Pend</u>
285003	AUTHORIZED				022	ALIQ			SE;	

Serial Number: AZA 022631
Total Case Acres: 63.100

<u>Casetype</u>	<u>Case Disp</u>	14	0230N	0180W	<u>Sect</u>	<u>Sur Typ</u>	<u>Sur Num</u>	<u>Suff</u>	<u>Subdivision</u>	<u>Act Pend</u>
281001	AUTHORIZED				023	LOTS			10;	
					026	ALIQ			NE,SE,SW;	

Serial Number: AZA 028585
Total Case Acres: 4.000

<u>Casetype</u>	<u>Case Disp</u>	14	0230N	0180W	<u>Sect</u>	<u>Sur Typ</u>	<u>Sur Num</u>	<u>Suff</u>	<u>Subdivision</u>	<u>Act Pend</u>
380913	EXPIRED				013	MNR			E2E2SE;	

Serial Number: AZA 028681
Total Case Acres: 5.210

<u>Casetype</u>	<u>Case Disp</u>	14	0230N	0180W	<u>Sect</u>	<u>Sur Typ</u>	<u>Sur Num</u>	<u>Suff</u>	<u>Subdivision</u>	<u>Act Pend</u>
286001	AUTHORIZED				001	MNR		1	SWSWSW;	
					011	LOTS			6,8,9,13;	
					012	LOTS			1;	
						MNR		1	W2NWNW,NESWNW,E2SE,SW;	
						MNR		2	N2N2SW;	

Serial Number: AZA 028693
Total Case Acres: 6.470

<u>Casetype</u>	<u>Case Disp</u>	14	0230N	0180W	<u>Sect</u>	<u>Sur Typ</u>	<u>Sur Num</u>	<u>Suff</u>	<u>Subdivision</u>	<u>Act Pend</u>
-----------------	------------------	----	-------	-------	-------------	----------------	----------------	-------------	--------------------	-----------------

RUN TIME: 09:47 AM

UNITED STATES DEPARTMENT OF INTERIOR
BUREAU OF LAND MANAGEMENT
GEOGRAPHIC REPORT WITH LAND
Sorted by Serial Number

RUN DATE: 05/09/2017

Page 3 of 6

Adm State: AZ

286200 AUTHORIZED 023 LOTS 10;
026 ALIQ NE,SW;
MNR 1 SESENW;

Serial Number: AZA 028788
Total Case Acres: 2.000

<u>Casetype</u>	<u>Case Disp</u>	14	0230N	0180W	<u>Sect</u>	<u>Sur Typ</u>	<u>Sur Num</u>	<u>Suff</u>	<u>Subdivision</u>	<u>Act Pend</u>
380913	EXPIRED				026	MNR		1	NWNESE;	

Serial Number: AZA 029134
Total Case Acres: 4.600

<u>Casetype</u>	<u>Case Disp</u>	14	0230N	0180W	<u>Sect</u>	<u>Sur Typ</u>	<u>Sur Num</u>	<u>Suff</u>	<u>Subdivision</u>	<u>Act Pend</u>
380913	EXPIRED				026	MNR		1	W2W2SE;	

Serial Number: AZA 030121
Total Case Acres: 0.040

<u>Casetype</u>	<u>Case Disp</u>	14	0230N	0180W	<u>Sect</u>	<u>Sur Typ</u>	<u>Sur Num</u>	<u>Suff</u>	<u>Subdivision</u>	<u>Act Pend</u>
286203	AUTHORIZED				022	ALIQ MNR		1	NWSW; SWSWSWSW;	Y Y

Serial Number: AZA 031001
Total Case Acres: 0.002

<u>Casetype</u>	<u>Case Disp</u>	14	0230N	0180W	<u>Sect</u>	<u>Sur Typ</u>	<u>Sur Num</u>	<u>Suff</u>	<u>Subdivision</u>	<u>Act Pend</u>
289001	AUTHORIZED				012	MNR			SWNENW;	

Serial Number: AZA 031567
Total Case Acres: 7.925

<u>Casetype</u>	<u>Case Disp</u>	14	0230N	0180W	<u>Sect</u>	<u>Sur Typ</u>	<u>Sur Num</u>	<u>Suff</u>	<u>Subdivision</u>	<u>Act Pend</u>
285003	AUTHORIZED				010	LOTS MNR			8,14,15; W2SWNW;	

RUN TIME: 09:47 AM

UNITED STATES DEPARTMENT OF INTERIOR
BUREAU OF LAND MANAGEMENT
GEOGRAPHIC REPORT WITH LAND
Sorted by Serial Number

RUN DATE: 05/09/2017
Page 4 of 6

Adm State: AZ

015	ALIQ	W2NE,NENW,SWNW;
	MNR	NWNWNWNWSW;
	MNR	SESESESENW,N2SENW;
	MNR	W2W2W2W2W2;
022	MNR	W2W2W2W2W2;

Serial Number: AZA 032473
Total Case Acres: 13.044

<u>Casetype</u>	<u>Case Disp</u>	14	0230N	0180W	<u>Sect</u>	<u>Sur Typ</u>	<u>Sur Num</u>	<u>Suff</u>	<u>Subdivision</u>	<u>Act Pend</u>
287001	AUTHORIZED				010	LOTS			8,14,15;	
						MNR			W2SWNW;	
					015	MNR			W2W2W2W2W2;	
					022	MNR			W2W2W2W2W2;	

Serial Number: AZA 032476
Total Case Acres: 42.190

<u>Casetype</u>	<u>Case Disp</u>	14	0230N	0180W	<u>Sect</u>	<u>Sur Typ</u>	<u>Sur Num</u>	<u>Suff</u>	<u>Subdivision</u>	<u>Act Pend</u>
281001	AUTHORIZED				010	LOTS			8,14,15;	
						MNR			W2SWNW;	
					015	MNR			W2W2W2W2W2;	
					022	MNR			E2E2NENENE;	

Serial Number: AZA 033319
Total Case Acres: 15.630

<u>Casetype</u>	<u>Case Disp</u>	14	0230N	0180W	<u>Sect</u>	<u>Sur Typ</u>	<u>Sur Num</u>	<u>Suff</u>	<u>Subdivision</u>	<u>Act Pend</u>
285003	AUTHORIZED				022	ALIQ			NWSE,SESE;	
						MNR			NESWSE;	
					023	FF			SWSWSWSWSWSW;	
					026	ALIQ			SWNE,NWNW;	
						MNR			SWNENW;	

RUN TIME: 09:47 AM

UNITED STATES DEPARTMENT OF INTERIOR
BUREAU OF LAND MANAGEMENT
GEOGRAPHIC REPORT WITH LAND
Sorted by Serial Number

RUN DATE: 05/09/2017
Page 5 of 6

Adm State: AZ

Serial Number: AZA 034359
Total Case Acres: 3.543

<u>Casetype</u>	<u>Case Disp</u>	14	0230N	0180W	<u>Sect</u>	<u>Sur Typ</u>	<u>Sur Num</u>	<u>Suff</u>	<u>Subdivision</u>	<u>Act Pend</u>
281001	AUTHORIZED				010	LOTS			7,8;	
					011	LOTS			9,10;	

Serial Number: AZA 035618
Total Case Acres: 423.000

<u>Casetype</u>	<u>Case Disp</u>	14	0230N	0180W	<u>Sect</u>	<u>Sur Typ</u>	<u>Sur Num</u>	<u>Suff</u>	<u>Subdivision</u>	<u>Act Pend</u>
380910	AUTHORIZED				013	ALIQ			S2;	
					023	ALIQ			E2;	
					026	ALIQ			E2;	

Serial Number: AZA 035723
Total Case Acres: 2.414

<u>Casetype</u>	<u>Case Disp</u>	14	0230N	0180W	<u>Sect</u>	<u>Sur Typ</u>	<u>Sur Num</u>	<u>Suff</u>	<u>Subdivision</u>	<u>Act Pend</u>
286203	AUTHORIZED				023	FF			MS4592;	
					026	FF			MS4592;	
						MNR			NENWNE;	

Serial Number: AZA 035757
Total Case Acres: 10.707

<u>Casetype</u>	<u>Case Disp</u>	14	0230N	0180W	<u>Sect</u>	<u>Sur Typ</u>	<u>Sur Num</u>	<u>Suff</u>	<u>Subdivision</u>	<u>Act Pend</u>
285003	AUTHORIZED				023	MS	4592			
					026	MS	4592			

Serial Number: AZA 035936
Total Case Acres: 21.818

<u>Casetype</u>	<u>Case Disp</u>	14	0230N	0180W	<u>Sect</u>	<u>Sur Typ</u>	<u>Sur Num</u>	<u>Suff</u>	<u>Subdivision</u>	<u>Act Pend</u>
288100	PENDING				023	FF			M.S. 4592;	Y
					026	ALIQ			NE,SENW,SW;	Y

RUN TIME: 09:47 AM

UNITED STATES DEPARTMENT OF INTERIOR
BUREAU OF LAND MANAGEMENT
GEOGRAPHIC REPORT WITH LAND
Sorted by Serial Number

RUN DATE: 05/09/2017
Page 6 of 6

Adm State: AZ

Serial Number: AZA 036383
Total Case Acres: 5.000

<u>Casetype</u>	<u>Case Disp</u>	14	0230N	0180W	<u>Sect</u>	<u>Sur Typ</u>	<u>Sur Num</u>	<u>Suff</u>	<u>Subdivision</u>	<u>Act Pend</u>
371511	PENDING				022	ALIQ			SW;	

Serial Number: AZAR 0032609
Total Case Acres: 19.977

<u>Casetype</u>	<u>Case Disp</u>	14	0230N	0180W	<u>Sect</u>	<u>Sur Typ</u>	<u>Sur Num</u>	<u>Suff</u>	<u>Subdivision</u>	<u>Act Pend</u>
287300	AUTHORIZED				026	ALIQ			NE,SE,SW;	Y

Serial Number: AZAR 0033296
Total Case Acres: 19.324

<u>Casetype</u>	<u>Case Disp</u>	14	0230N	0180W	<u>Sect</u>	<u>Sur Typ</u>	<u>Sur Num</u>	<u>Suff</u>	<u>Subdivision</u>	<u>Act Pend</u>
285003	AUTHORIZED				023	LOTS			10;	
					026	ALIQ			W2NE,NESW,S2SW,SE,SW;	

Serial Number: AZPHX 0034352
Total Case Acres: 424.177

<u>Casetype</u>	<u>Case Disp</u>	14	0230N	0180W	<u>Sect</u>	<u>Sur Typ</u>	<u>Sur Num</u>	<u>Suff</u>	<u>Subdivision</u>	<u>Act Pend</u>
285003	AUTHORIZED				001	ALIQ			S2SW,SWSE;	
						LOTS			31;	
					010	ALIQ			NWNE;	
						LOTS			10,17;	
					013	ALIQ			SWSE;	
						LOTS			8,9,14,15;	
					015	ALIQ			W2NE,SENE,E2SE;	
					022	ALIQ			NENE;	
					023	ALIQ			NESW,S2SW,SWSE;	
						LOTS			5,6,9,10;	
					026	ALIQ			NE,NENW,N2SE,SESE;	

